

*am*

FOR OFFICIAL USE ONLY  
DECK LOG-TITLE PAGE  
NAVPERS 3100/1 (1-66) (Formerly NAVPERS 716)

S/N-0105-404-1550



# DECK LOG BOOK

OF THE

U. S. S. MULLINNIX

DD 944

IDENTIFICATION NUMBER

Attached to { 321 DESTROYER Division,  
32 DESTROYER Squadron,  
4 CRUISER DESTROYER Flotilla,  
ATLANTIC Fleet,  
\_\_\_\_\_ Naval District,


Commencing 0001 Q 1 APRIL, 1967,  
(zone time and date)

at SAN JUAN PUERTO RICO,  
(location)

and ending 2400 Q 30 APRIL, 1967,  
(zone time and date)


at SEA  
(location)

Approved by: *D. E. Babcock* Commanding  
COR USN



LOG BOOK

DESK



DECK LOG—REMARKS SHEET

USS MULLINIX (DD944) ZONE DESCRIPTION +4Q DATE SAT 1 APR 19 67  
(Day) (Date) (Month)

AT/PASSAGE FROM SAN JUAN, PUERTO RICO TO \_\_\_\_\_

POSITION	ZONE	TIME
0800		
L _____	BY _____	
λ _____	BY _____	

POSITION	ZONE	TIME
1200		
L _____	BY _____	
λ _____	BY _____	

POSITION	ZONE	TIME
2000		
L _____	BY _____	
λ _____	BY _____	

LEGEND: 1-CELESTIAL 2-ELECTRONIC 3-VISUAL 4-D. R.
--

REMARKS

00-04 Moored portside to USS Belle (D1634) at Berth "B" Fernandez Janue Quay San Juan, PR. in a yard of 5 ships. Inboard to port are USS Yellowstone (AD27) and USS Belle (D1634). Outboard to starboard end are USS Harold G. Elliman (DD864) and USS Conway (DD377). The ship is moored with 5 starboard standard mooring lines doubled. 2 B boiler and ship service (generators 3 & 4) are on the line. Condition of rigging & air material condition YOKE are set throughout the ship. Receiving miscellaneous service from the pier. Ships present include various units of the US Atlantic Fleet, yard and district craft. SOPA is ComDet Ron 32 embarked in this yard.

*[Signature]*  
P. G. Smith  
LT USN

04-08 ~~Moored~~ Moored as before. 0745 Mustered the crew at quarters. No new absences.

*[Signature]*  
P. G. Smith  
LT USN

08-12 MOORED AS BEFORE. 0900 COMMENCED CAPTAINS PERSONNEL INSPECTION 0945 SECURED FROM CAPTAINS PERSONNEL INSPECTION

*[Signature]*  
JE OLSON  
LT USN

12-16 MOORED AS BEFORE.

*[Signature]*  
JE OLSON  
LT USN

16-20 MOORED AS BEFORE

*[Signature]*  
JE OLSON  
LT USN

EXAMINED

U. S. N. NAVIGATOR

DECK LOG—REMARKS SHEET

USS MULLINNIX (DD944)

DATE SAT 1 APR 1967  
(Day) (Date) (Month)

REMARKS-CONTINUED

20-24 MOORED HS BEFORE

J E Olson  
J E OLSON  
LT USN

EXAMINED:

J E Olson LT U. S. N. NAVIGATOR

DECK LOG—REMARKS SHEET

USS MULLINIX (DD-944) ZONE DESCRIPTION +4 Q DATE SUNDAY 2 APRIL 19 67  
(Day) (Date) (Month)  
AT/PASSAGE FROM SAN JUAN, PUERTO TO RICO

POSITION	ZONE	TIME
0800		
L _____	BY _____	
λ _____	BY _____	

POSITION	ZONE	TIME
1200		
L _____	BY _____	
λ _____	BY _____	

POSITION	ZONE	TIME
2000		
L _____	BY _____	
λ _____	BY _____	

LEGEND: 1-CELESTIAL  
2-ELECTRONIC  
3-VISUAL  
4-D. R.

REMARKS

00-04 MOORED PORTSIDE TO USS BIDDLE (DLG 34) AT BERTH "B" FERNANDEZ JUNCOS FEDERAL QUAY PIER, SAN JUAN, PUERTO RICO, IN A NEST OF FIVE SHIPS. IN BOARD TO PORT ARE USS YELLOWSTONE (AD 37) AND USS BIDDLE (DLG 34). OUTBOARD TO STARBOARD ARE USS HAROLD J. ELLISON (DD 864) AND USS CONWAY (DD 507) THE SHIP IS MOORED WITH STANDARD MOORING LINES DOUBLED. 2B BOILER AND SHIP SERVICE GENERATORS 3 AND 4 ARE ON THE LINE. CONDITION OF READINESS V AND MATERIAL CONDITION YOKE ARE SET THROUGHOUT THE SHIP. RECEIVING FRESH WATER FROM THE PIER. SHIPS PRESENT INCLUDE VARIOUS UNITS OF THE US ATLANTIC FLEET YARD AND DISTRICT CRAFT. SOPA IS COM-DESRON 32 EMBARKED IN THIS VESSEL

*J. E. Olson*  
J. E. OLSON  
LT USN

04-08 MOORED AS BEFORE. 0745 MUSTERED THE CREW ON STATION NO NEW ABSENTEES.

*J. E. Olson*  
J. E. OLSON LT USN

08-12 MOORED AS BEFORE,

*W. L. Fulson*  
W. L. FULSON  
LT. USN

12-16 MOORED AS BEEORE.

*W. L. Fulson*  
W. L. FULSON  
LT. USN

16-20 MOORED AS BEFORE, 1640 CHECKED THE SETTING OF MATERIAL CONDITION YOKE,

*W. L. Fulson*  
W. L. FULSON  
LT. USN

20-24 MOORED AS BEFORE,

*W. L. Fulson*  
W. L. FULSON  
LT. USN

EXAMINED

*J. E. Olson* LT

U. S. N. NAVIGATOR



DECK LOG—REMARKS SHEET

USS MULLINIX (DD-944) ZONE DESCRIPTION +4 Q DATE MONDAY, 3 APRIL 19 67  
(Day) (Date) (Month)  
AT/PASSAGE FROM SAN JUAN, PUERTO RICO TO \_\_\_\_\_

POSITION	ZONE	TIME
0800		
L _____	BY _____	
λ _____	BY _____	

POSITION	ZONE	TIME
1200		
L <u>18° 40' N</u>	BY <u>2</u>	
λ <u>65 56.2 W</u>	BY <u>2</u>	

POSITION	ZONE	TIME
2000		
L <u>18° 45.5' N</u>	BY <u>2</u>	
λ <u>65° 44.3 W</u>	BY <u>2</u>	

LEGEND: 1-CELESTIAL  
2-ELECTRONIC  
3-VISUAL  
4-D. R.

REMARKS

00-04 MOORED PORTSIDE TO USS BIDDLE (DLG-34) AT BERTH "B", FERNANDEZ JUNCOS FEDERAL QUAY PIER, SAN JUAN, PUERTO RICO, IN A NEST OF FIVE SHIPS. SHIPS INBOARD TO PORT ARE USS YELLOWSTONE (AD-27) AND USS BIDDLE (DLG-34). SHIPS OUTBOARD TO STARBOARD ARE USS HARROLD J. ELLISON (DD-864) AND USS CONWAY (DD-507). THE SHIP IS MOORED WITH STANDARD MOORING LINES, DOUBLED, 2B BOILER IS ON THE LINE WITH THE ELECTRICAL LOAD ON NUMBERS 3 AND 4 SHIP'S SERVICE GENERATORS. CONDITION OF READINESS IV AND MATERIAL CONDITION YOKE ARE SET THROUGHOUT THE SHIP. THE SHIP IS RECEIVING FRESH WATER FROM THE PIER. SHIPS PRESENT INCLUDE VARIOUS UNITS OF THE U.S. ATLANTIC FLEET, YARD AND DISTRICT CRAFT. ~~SOPA IS~~ <sup>SOFA</sup> COM CRUDES ~~FLOT SIX~~ <sup>SIX</sup> COM DESRON THREE TWO IS EMBARKED IN THIS VESSEL. 0330 KIT FIRES UNDER 1A BOILER

*W.L. Fulton*  
W.L. FULTON  
LT. USN

04-08 MOORED AS BEFORE 0540 BROUGHT 1A BOILER ON THE LINE. 0744 SPLIT MAIN PLANT. 0606 SPLIT ELECTRICAL LOAD ON NUMBER 1, 2, 3 AND 4 GENERATORS. 0620 MUSTERED THE CREW AT QUARTERS. NO ABSENTEES. 0703 USS ELLISON (DD 864) UNDERWAY FROM STARBOARD SIDE. 0713 UNDERWAY IN ACCORDANCE WITH CINCLANTFLT QUARTERLY ORDER, CAPTAIN AND NAVIGATION ON THE BIDDLE, CAPTAIN HAS THE CONN. AND MANEUVERING AT VARIOUS COURSES AND SPEEDS WHILE TRANSITING CHANNEL. 0747 ENTERED INTERNATIONAL WATERS.

*W.L. Fulton*  
W.L. FULTON  
LT. USN

08-12 UNDERWAY AS BEFORE. 0813 1/2 TO 20 KTS. 0825 1/2 TO 065° T. 0841 1/2 TO 15 KTS. 0849 1/2 TO 10 KTS. 0845 1/2 TO 260° T. 0850 1/2 TO 090° T. 0854 1/2 TO 100° T. 0855 1/2 TO 090° T. 1004 COMMENCED SURFACE GUNNERY EXERCISE.

*T.B. Nichols*  
T.B. NICHOLS  
LTJG USN

EXAMINED

U. S. N. NAVIGATOR

## DECK LOG—REMARKS SHEET

USS MULLINIX DD 944DATE MONDAY 3 APRIL, 19 67  
(Day) (Date) (Month)

## REMARKS—CONTINUED

12-16 UNDERWAY AS BEFORE. 1206 SECURED FROM GENERAL QUARTERS. SET COURSE  $090^{\circ}$ T SPEED 15 KTS. 1258 RUPTURED FIRE MAIN IN "B"1. SOUNDED GENERAL QUARTERS.  $1307$  SECURED FROM GENERAL QUARTERS. CASUALTY ISOLATED.  $1316$  STATIONED THE BLUE ASW ATTACK TEAM.  $1325$   $15$  KTS  $050^{\circ}$ T.  $1330$  SECURED FIRES UNDER 2B BOILER. BROUGHT 2A BOILER ON THE LINE.  $1347$  COMMENCED STEERING VARIOUS COURSES AT VARIOUS SPEEDS WHILE CONDUCTING ASW EXERCISES.  $1351$  EXERCISED THE CREW AT GENERAL QUARTERS.  $1403$  FIRED EXERCISE MK44 MOD 1 TORPEDO TO PORT. MANEUVERING TO CLEAR.  $1410$  SECURED FROM 8Q.  $1412$  MANEUVERING TO RECOVER THE TORPEDO.  $1433$  RECOVERED TORPEDO. TORPEDO ON DECK.  $1500$  STATIONED THE BLUE ASW ATTACK TEAM. COMMENCED MANEUVERING ON VARIOUS COURSES AT VARIOUS SPEEDS WHILE CONDUCTING ASW EXERCISES.

*R. L. Lemmeyman*

LTJG USNR

11-18 UNDERWAY AS BEFORE.  $1645$  COMMENCED HEDGE HOG ATTACKS. FIRED FIRST BATTERY OF MINI-MITES.  $1700$  FIRED SECOND BATTERY OF MINI-MITES.  $1705$  FIRED 3<sup>rd</sup> BATTERY OF MINI-MITES.  $1715$  STATIONED GOLD ASW ATTACK TEAM.  $1720$  SET CONDITION YOKE THROUGHOUT THE SHIP.  $1745$  SECURED THE ASW ATTACK TEAM. SET COURSE  $045$  SPEED  $10$  KTS.

*J. E. Olson*  
J. E. OLSON  
LT USN

18-20 UNDERWAY AS BEFORE.  $1805$  c/c to  $090^{\circ}$ T, c/s to  $12$  KTS.  $1830$  c/s to  $5$  KTS.  $1840$  c/c to  $10$  KTS.

*P. G. Smith*  
P. G. SMITH  
LT USN

20-2A UNDERWAY AS BEFORE.  $2046$  c/c to  $090^{\circ}$ T.  $2030$  c/c to  $045^{\circ}$ T.  $2150$  c/c  $225^{\circ}$ T.  $2200$  c/c to  $228^{\circ}$ T.  $2205$  c/c to  $225^{\circ}$ T.  $2225$  c/s to  $20$  KTS.  $2242$  c/s to  $10$  KTS. c/c to  $000^{\circ}$ T.  $2247$  c/s to  $20$  KTS. c/c to  $331^{\circ}$ T.  $2252$  c/s to  $25$  KTS.  $225A$  c/c to  $312^{\circ}$ T.  $2255$  MANEUVERING AT VARIOUS COURSES AND SPEEDS FOR ECM EXERCISE.

*T. B. Nichols*  
T. B. NICHOLS  
LTJG USN

EXAMINED:

*J. E. Olson* LT

U. S. N. NAVIGATOR



DECK LOG—REMARKS SHEET

USS MULLINIX (DD-944) ZONE DESCRIPTION +40 DATE TUESDAY 4 APRIL 19 67  
(Day) (Date) (Month)

AT/PASSAGE FROM SAN JUAN OPERATING AREA TO \_\_\_\_\_

POSITION	ZONE	TIME
0800		
L <u>18° 46.7 N</u>	BY <u>2</u>	
λ <u>65° 11.0 W</u>	BY <u>2</u>	

POSITION	ZONE	TIME
1200		
L <u>18° 33.7 N</u>	BY <u>3</u>	
λ <u>65° 36.8 W</u>	BY <u>3</u>	

POSITION	ZONE	TIME
2000		
L _____	BY _____	
λ _____	BY _____	

LEGEND: 1-CELESTIAL  
2-ELECTRONIC  
3-VISUAL  
4-D. R.

REMARKS

00-04 STEAMING IN COMPANY WITH DESDIX 321 PLUS USS LUCE (DLG-7), USS DEALEY (DE-1000) AND USS RILEY (PDR-713) IN THE SAN JUAN OPERATING AREA IAW CINCLANTFLT QUARTERLY DEPLOYMENT SCHEDULE AND COM CARIBSEAFRON OPORD 12-67. THIS SHIP IS ON STATION TEN MILES AHEAD OF THE FORCE. BASE COURSE ~~000~~<sup>000</sup> T BASE SPEED 5 KTS. SOPA IS COMDESRON 32 IN THIS VESSEL. OTC IS COMDESRON 8 IN USS LUCE (DLG-7). USS LUCE IS GUIDE BEARING APPROXIMATELY 180° T RANGE 10 MILES. CONDITION OF READINESS IV AND MATERIAL CONDITION YOKE ARE SET. #1A AND #2A BOILERS AND #2 AND #3 SHIPS SERVICE GENERATORS ARE ON THE LINE WITH THE MAIN PLANTS ~~0021~~<sup>SPLIT</sup> c/c 270° T c/s 15 KTS. ~~0030~~ c/c ~~000~~ T c/s 5 KTS. ~~0045~~ c/c 260° T c/s 15 KTS. ~~0052~~ c/c ~~000~~ T c/s 5 KTS. ~~0100~~ c/c ~~300~~ T c/s 15 KTS. ~~0113~~ c/c 135° T. ~~0121~~ c/c 20 KTS. ~~0131~~ c/c ~~000~~ T c/s 5 KTS. ~~0139~~ HELD STEERING CASUALTY DRILL. ~~0142~~ SECURED FROM STEERING CASUALTY DRILL. ~~0151~~ c/c ~~090~~ T c/s 15 KTS. ~~0155~~ c/c ~~000~~ T c/s 5 KTS. ~~0213~~ c/c 275° T c/s 15 KTS. ~~0221~~ c/c ~~000~~ T c/s 5 KTS. ~~0238~~ c/c ~~085~~ T c/s 15 KTS. ~~0245~~ c/c ~~000~~ T c/s 5 KTS. ~~0314~~ c/c ~~100~~ T c/s 5 KTS. ~~0328~~ c/c 120° T c/s 10 KTS.

*J.P. Rea*  
J.P. REA  
LT USNR

04-08 UNDERWAY AS BEFORE. 0412 C/C TO 145° T C/S TO 16 KTS. 0620 STEERING VARIOUS COURSES AT VARIOUS SPEEDS WHILE CONDUCTING TRANSFER OF PERSONNEL BY MWB. 0725 SET COURSE 070° T SPEED 7 KTS. 0745 HELD QUARTERS FOR MUSTER AND INSPECTION; NO NEW ABSENTEES 0746 C/S TO 10 KTS.

*J.F. Olson*  
J.F. OLSON  
LT USN

08-12 UNDERWAY AS BEFORE. 0805 EXERCISED THE CREW AT GENERAL QUARTERS FOR Z-6-G GUNNERY SHOOT. 1026 SET CONDITION YOKE THROUGHOUT THROUGHOUT THE SHIP. 1032 SET COURSE 210° T SPD ~~10~~ KTS 15 KTS 1033 SECURED FROM GENERAL QUARTERS. SET COURSE 215° T. 1131 c/c ~~200~~ T.

*P.G. Smith*  
P.G. SMITH  
LT USN

EXAMINED

U. S. N. NAVIGATOR

## DECK LOG—REMARKS SHEET

USS MULLINIX DD944DATE TUESDAY 4 APRIL, 1967  
(Day) (Date) (Month)

## REMARKS—CONTINUED

12-16 UNDERWAY AS BEFORE 1213  $\frac{1}{2}$  8KTS 1226  $\frac{1}{2}$   $090^{\circ}$ T 1227  $\frac{1}{2}$  15KTS  
 1229  $\frac{1}{2}$  20KTS 1243  $\frac{1}{2}$   $093^{\circ}$ T. 1250 STATIONED THE FUELING DETAIL MAKING  
 ALL PREPARATIONS TO REFUEL FROM USS CHUCKAWAN (AO 100), STARBOARD  
 SIDE. 1253  $\frac{1}{2}$   $090^{\circ}$ T 1255 MANEUVERING TO TAKE WAITING STATION, OOD  
 AT THE CONN. 1300 COMMENCED APPROACH ON THE OILER REPLENISHMENT  
 COURSE  $175^{\circ}$ T, SPD 12KTS. 1302 ALONGSIDE 1303 FIRST LINE OVER. 1305  
 FIRST HOSE OVER. 1308 COMMENCED RECEIVING FUEL 1339 COMPLETED  
 FUELING. 1344 ALL LINES AND HOSES GOING BACK. 1346 ALL LINES CLEAR  
 MANEUVERING TO CLEAR THE SIDE. 1348 CLEAR OF THE SIDE, SET COURSE  
 $090^{\circ}$ T SPD 25KTS. 1349 SECURED THE FUELING DETAIL. 1416  $\frac{1}{2}$  TO 20 KTS.  
 1439  $\frac{1}{2}$  TO 15 KTS. 1456  $\frac{1}{2}$  TO 5 KTS.  $\frac{1}{2}$  TO  $000^{\circ}$ T. 1511  $\frac{1}{2}$  TO  $270^{\circ}$ T. 1526  $\frac{1}{2}$   
 TO  $180^{\circ}$ T. 1541  $\frac{1}{2}$  TO  $000^{\circ}$ T.

T.B. Nichols  
 T.B. NICHOLS  
 LTJG USN

16-20 UNDERWAY AS BEFORE.  $\frac{1}{2}$  TO  $000^{\circ}$  1607  $\frac{1}{2}$  TO  $270^{\circ}$   
 $\frac{1}{2}$  TO 15KTS 1616  $\frac{1}{2}$  TO  $130^{\circ}$   $\frac{1}{2}$  TO 25KTS 1627  $\frac{1}{2}$  TO  $120^{\circ}$   
 1659  $\frac{1}{2}$  TO  $130^{\circ}$  1705  $\frac{1}{2}$  TO  $110^{\circ}$  COMMENCED PREPARATIONS  
 FOR ENTERING PORT 1712  $\frac{1}{2}$  TO 20 KTS 1720 SET THE SPECIAL  
 SEA AND ANCHOR DETAIL. 1723 STEERING VARIOUS COURSES AT  
 VARIOUS SPEEDS WHILE STANDING IN TO EAST GREGERIS CHAN-  
 NEL, ST THOMAS VIRGIN ISLANDS. CAPTAIN AND NAVIGATOR ON  
 THE BRIDGE. OOD HAS THE CONN. 1801 CAPTAIN HAS THE CONN.  
 1813 OOD HAS THE CONN DEPARTING EAST GREGERIS CHANNEL  
 FOR ANCHORAGE B.3 DUE TO UNSUITABILITY BERTHING. 1829  
 EXECUTIVE OFFICER HAS THE CONN MANEUVERING TO APPROACH  
 ANCHORAGE B.3. 1843 ANCHORED IN ANCHORAGE B.3 ST THOMAS  
 VIRGIN ISLANDS IN 9 FATHOMS OF WATER WITH 30 FATHOMS OF CHAIN  
 ON DECK. FLAMINGO HILL TOWER BEARS 245, PROVIDENCE HILL TOWER  
 BEARS 279, COWELL HILL SIGNAL STATION  $018$ . SOPA IS COMDESRON  
 32.

J.E. Olson  
 J.E. OLSON  
 LT USN

20-24 ANCHORED AS BEFORE. 2050 VEERED CHAIN TO 45 FATHOMS ON DECK

R.L. Zimmerman  
 R.L. ZIMMERMAN  
 LTJG USNR

EXAMINED

J.E. Olson LT

U. S. N. NAVIGATOR

DECK LOG—REMARKS SHEET

USS MULLINIX (DD-944) ZONE DESCRIPTION +40 DATE WEDNESDAY 5 APRIL 19 67  
(Day) (Date) (Month)  
AT/PASSAGE FROM ST. THOMAS - V.I. TO \_\_\_\_\_

POSITION	ZONE	TIME
0800		
L _____	BY _____	
λ _____	BY _____	

POSITION	ZONE	TIME
1200		
L _____	BY _____	
λ _____	BY _____	

POSITION	ZONE	TIME
2000		
L _____	BY _____	
λ _____	BY _____	

LEGEND: 1-CELESTIAL  
2-ELECTRONIC  
3-VISUAL  
4-D. R.

REMARKS

~~04-04~~ ANCHORED IN BERTH B-3, CHARLOTTE AMELIE HARBOR, ST. THOMAS, VIRGIN ISLANDS, IN 9 FATHOMS OF WATER, CORAL SAND BOTTOM, WITH 45 FATHOMS OF CHAIN TO THE STARBOARD ANCHOR ON THE FOLLOWING ANCHORAGE BEARINGS: FLAMINGO HILL TOWER 245°T, PROVIDENCE HILL TOWER 279°T, COWELL HILL SIGNAL TOWER 078°T. CONDITION OF READINESS ~~IV~~ AND MATERIAL CONDITION YOKE ARE SET. 1A BOILER WITH JAND 2 SHIP'S SERVICE GENERATORS ARE ON THE LINE. SHIPS PRESENT INCLUDE VARIOUS UNITS OF THE U.S. ATLANTIC FLEET, YARD AND DISTRICT CRAFT. SOPA IS COMDESRON 32 EMARKED IN THIS SHIP.

*R. Lemmeyman*  
LTJG USNR

04-08 ANCHORED AS BEFORE. 0745 MUSTERED THE CREW AT QUARTERS. NONEW ABSENTEES.

*R. Lemmeyman*  
LTJG USNR

08-12 ANCHORED AS BEFORE. 0830 COMDESRON 32 SHIFTED HIS FLAG FROM THIS SHIP TO USS YOGELGESANG (DD-862).

*J.P. Rea*  
J.P. REA  
LT USNR

12-16 ANCHORED AS BEFORE.

*J.P. Rea*  
J.P. REA  
LT USNR

16-20 ANCHORED AS BEFORE. 1640 COMDESRON 32 SHIFTED HIS FLAG FROM USS YOGELGESANG (DD-862) TO THIS SHIP.

*J.P. Rea*  
J.P. REA  
LT USNR

20-24 ANCHORED AS BEFORE.

*J.P. Rea*  
J.P. REA  
LT USNR

EXAMINED

*J.E. Olson* LT

U. S. N. NAVIGATOR

DECK LOG—REMARKS SHEET

USS \_\_\_\_\_

DATE \_\_\_\_\_, 19\_\_\_\_  
(Day) (Date) (Month)

REMARKS—CONTINUED

Lined area for recording deck log remarks.

EXAMINED:

U. S. N. NAVIGATOR

DECK LOG—REMARKS SHEET

USS MULLINNIX (DD-944) ZONE DESCRIPTION 14Q DATE FRIDAY 7 APRIL 19 67  
(Day) (Date) (Month)  
AT/PASSAGE FROM ST. THOMAS, V.I. TO NORFOLK, VA.

POSITION	ZONE	TIME
0800		
L <u>21° 23.7' N</u>	BY <u>1</u>	
λ <u>66° 45.6' W</u>	BY <u>1</u>	

POSITION	ZONE	TIME
1200		
L <u>22° 04' N</u>	BY <u>1</u>	
λ <u>67° 14.1' W</u>	BY <u>1</u>	

POSITION	ZONE	TIME
2000		
L <u>24° 05.7' N</u>	BY <u>1</u>	
λ <u>68° 10' W</u>	BY <u>1</u>	

LEGEND: 1-CELESTIAL  
2-ELECTRONIC  
3-VISUAL  
4-D. R.

REMARKS

0800-0845 STEAMING IN COMPANY WITH TU 23.2-2 COMPOSED OF USS CONWAY (DD 507), USS PUTNAM (DD 757) AND THIS ENROUTE FROM ST THOMAS VIRGIN ISLANDS TO NORFOLK VA IAW CINCLANT FLT QUARTERLY DEPLOYMENT SCHEDULE AND COMDESRON 32 OP ORD 1-67. THIS SHIP STATION ONE IN A FORM ECHO STATION TWO IS PUTNAM AND STATION THREE IS CONWAY ON COURSE 358 SPEED 17 KTS. CONDITION OF READINESS FOUR AND MATERIAL CONDITION YOKE ARE SET. 1B AND 2B BOILERS ON THE LINE. SOPA AND OTC IS COMDESRON 32 IN THIS SHIP. MULLINNIX IS GUIDE

*J. D. Johnson*  
J. D. JOHNSON  
LT USN

0845-0900 UNDERWAY AS BEFORE.

*P. G. Smith*  
P. G. SMITH  
LT USN

0912-12 UNDERWAY AS BEFORE. 0852 COMMENCED MANEUVERING AT VARIOUS COURSES AND SPEEDS TO FACILITATE WHALEBOAT TRANSFER WITH USS PUTNAM (DD-757). 0932 WHALEBOAT DEPARTED SHIP FOR USS PUTNAM (DD-757). 0952 RECEIVED NINE OBSERVERS FROM USS JBN PUTNAM (DD-757). 0957 WHALEBOAT SECURED FOR SEA, 1011 C/S TO 533° T. C/S TO 20 KTS. 1033 COMMENCED ENGINEERING CASUALTY CONTROL DRILLS.

*T. B. Nichols*  
T. B. NICHOLS  
LTJG USN

12-16 UNDERWAY AS BEFORE. 1205 SECURED FROM ENGINEERING CASUALTY CONTROL DRILLS. #3 AND #4 SHIPS SERVICE GENERATORS BROUGHT ON THE LINE AND LOAD SPLIT ON ALL 4 SHIPS SERVICE GENERATORS. 1301 C/S 17 KTS. 1315 EXERCISED THE CREW AT GENERAL QUARTERS FOR ENGINEERING DAMAGE CONTROL CASUALTY DRILLS.

*J. P. Rea*  
J. P. REA  
LT USNR

16-18 UNDERWAY AS BEFORE. 1710 SECURED FROM GENERAL QUARTERS. 1733 CONDUCTING MWR TRANSFER WITH USS PUTNAM (DD757) 1755 SECURED FROM MWR TRANSFER. 1756 SET COURSE 333 SPEED 15 KTS FORM 1 MULLINNIX STATION 1 PUTNAM STA 2 CONWAY STA 3

EXAMINED  
*J. D. Johnson*  
J. D. JOHNSON  
LT USN

U. S. N. NAVIGATOR

DECK LOG—REMARKS SHEET

USS MULLINNIX (DD944)

DATE FRI 7 APR 1967  
(Day) (Date) (Month)

REMARKS—CONTINUED

18-20. Underway as before. 1900 Retarded all clocks one hour to conform to Romps (+5) time zone. 1830 Commenced Division tactical exercise on various courses at various speeds.

*[Signature]*  
T.C. Smith  
LT/USN

~~20-24~~ UNDERWAY AS BEFORE. SECURED FROM DIVISIONAL TACTICAL MANEUVERING DRILLS. ~~2000~~ c/c TO 333°T, c/s TO 15 KTS. 2344 CONDUCTED STEERING CASUALTY DRILL.

*[Signature]*  
T.B. Nichols  
LTJG USN

EXAMINED:

*[Signature]* U. S. N. NAVIGATOR

DECK LOG—REMARKS SHEET

USS MULLINIX (DD-944) ZONE DESCRIPTION + 40 DATE THURSDAY 6 APRIL 19 67  
(Day) (Date) (Month)  
AT/PASSAGE FROM ST. THOMAS, V.I. TO \_\_\_\_\_

POSITION	ZONE	TIME
0800		
L _____	BY _____	
λ _____	BY _____	

POSITION	ZONE	TIME
1200		
L <u>18° 41' N</u>	BY <u>2</u>	
λ <u>65° 27.5 W</u>	BY <u>2</u>	

POSITION	ZONE	TIME
2000		
L <u>18° 53' N</u>	BY <u>2</u>	
λ <u>65° 28.5 W</u>	BY <u>2</u>	

LEGEND: 1-CELESTIAL  
2-ELECTRONIC  
3-VISUAL  
4-D. R.

REMARKS

00-04 ANCHORED IN BERTH B-3, CHARLOTTE AMÉLIE HARBOR, ST. THOMAS, VIRGIN ISLANDS IN 9 FATHOMS OF WATER, CORAL SAND BOTTOM, WITH 75 FATHOMS OF CHAIN TO THE STARBOARD ANCHOR ON THE FOLLOWING ANCHORAGE BEARINGS: FLAMINGO HILL TOWER 245°T, PROVIDENCE HILL TOWER 279°T, COWELL HILL SIGNAL STATION 018°T. CONDITION OF READINESS IV AND MATERIAL CONDITION YOKE ARE SET. #1A BOILER AND #1 AND #2 SHIPS SERVICE GENERATORS ARE ON THE LINE. SHIPS PRESENT INCLUDE VARIOUS UNITS OF THE US ATLANTIC FLEET, YARD AND DISTRICT CRAFT. SOPA IS COMDESRON 32 EMBARKED IN THIS SHIP. 0030 THE SHORE PATROL DETAIL WITH LTJG SHELDON MARCOLIS, USN, 673432, IN CHARGE RETURNED TO THE SHIP HAVING COMPLETED TAD. 0330 LIT FIRES UNDER #2B BOILER.

*J.P. Rea*  
J.P. REA  
LT USNR

04-08 ANCHORED AS BEFORE. 0515 MUSTERED THE CREW AT QUARTERS. NEW ABSENTEES: NONE. 0530 STATIONED THE SPECIAL SEA AND ANCHORED DETAIL. 0547 COMPLETED ALL PREPARATIONS FOR GETTING UNDERWAY. DRAFT FORWARD AFT. 0550 COMDESRON 32 SHIFTED HIS FLAG TO USS PUTNAM (DD-757). 0554 UNDERWAY FOR SEA IAW CINCLANTFLT QUARTERLY DEPLOYMENT SCHEDULE AND COMCARIBSEAFRON OPORD 12-67. MANEUVERING TO CLEAR ANCHORAGE. CAPTAIN AT THE CONN. NAVIGATOR ON THE BRIDGE. 0555 STEERING VARIOUS COURSES AND SPEEDS STANDING OUT OF CHARLOTTE AMÉLIE HARBOR. 0559 OOD WAS GIVEN CONN. 0602 SECURED THE SPECIAL SEA AND ANCHOR DETAIL. 0604 c/c 237°T c/s 25 KTS. 0606 c/c 270°T. 0610 c/c 290°T. 0627 c/c 335°T. 0635 c/c 340°T. 0638 c/c 330°T. 0645 c/c 335°T. 0718 c/s 20 KTS. 0726 c/s 10 KTS. 0735 c/c 270°T c/s 15 KTS. 0743 c/s 10 KTS c/c 090°T. 0752 c/s 12 KTS. 0757 EXERCISED THE CREW AT GENERAL QUARTERS FOR AA GUNNERY.

*J.P. Rea*  
J.P. REA  
LT USNR

08-12 UNDERWAY AS BEFORE. 0800 LIGHTEZ FIRES UNDER 1B BOILER. MANEUVERING ON VARIOUS COURSES AT VARIOUS SPEEDS WHILE CONDUCTING Z-G-G AIR SHOOT. 1006 SECURED FIRES UNDER 1A BOILER. BROUGHT 1B BOILER IN ON THE LINE. 1123 SET MATERIAL CONDITION YOKE 1124 SET COURSE 135°T SPD 15 KTS. 1132 SECURED FROM GQ 1145 c/c 090°T 1148 c/c 270°T c/s 12 KTS 1151 c/c 8 KTS 1153 c/s 5 KTS.

*T.B. Nichols*  
T.B. NICHOLS  
LTJG USN

EXAMINED

U. S. N. NAVIGATOR

## DECK LOG—REMARKS SHEET

USS MULLINIX (DD 944)DATE THUR 6 APR 1967  
(Day) (Date) (Month)

## REMARKS—CONTINUED

12-16 UNDERWAY AS BEFORE. 1208 STEERING VARIOUS COURSES AT VARIOUS SPEEDS TO RDVU WITH USS CHUCKAWAN (AO100) 1315 STATIONED THE FUELING DETAIL. BASE COURSE 270 SPEED 12 KTS. 1330 COMMENCED APPROACH TO PORT SIDE USS CHUCKAWAN. 1335 FIRST LINE OVER 1344 COMMENCED PUMPING. 1404 SECURED PUMPING 1400 ALL LINES CLEAR SET COURSE 273 SPEED 25 KTS 1414 C/C TO 280 1415 C/C TO 090 1416 SECURED REFUELING DETAIL. 1421 C/C TO 110 1430 C/S TO 22 KTS 1445 EXERCISED THE CREW AT GENERAL QUARTERS. MANEUVERING ON VARIOUS COURSES AT VARIOUS SPEEDS WHILE CONDUCTING DRILLS

*J. E. Olson*  
J. E. OLSON  
LT USN

16-18 Underway as before. 1601 Secured from General Quarters. Commenced maneuvering on various courses at various speeds while conducting boat transfer with USS Onway. 1635 ComDesRon 32 Arrived onboard this vessel and assumed tactical command. 1638 C/C to 080°T speed 10 KTS. 1644 C/C to 290°T, C/S to 15 KTS. 1649 C/C to 330°T 1659 C/C to 290°T. 1718 C/C to 310°T. 1737 C/C to 050°T

*P. G. Smith*  
P. G. Smith  
LT USN

18-20 UNDERWAY AS BEFORE. 1803 CONDUCTED STEERING CASUALTY DRILL. 1804 C/C TO 090°T. C/S TO 10 KTS. 1817 C/S TO 15 KTS. 1830 C/C TO 060°T. 1834 C/S TO 17 KTS. 1911 C/C TO 000°T. 1917 RECEIVED INJURY REPORT ON ETR3 PAUL F. KYLE, 794 03 61, USN WITHIN COMMAND, SUSTAINED ELECTRIC SHOCK BURN TO HAND WHILE WORKING. 1927 C/C TO 358°T.

*T. B. Nichols*  
T. B. NICHOLS  
LTjg USN

20-24 UNDERWAY AS BEFORE. 2115 STEERING VARIOUS COURSES AND SPEEDS WHILE MANEUVERING FOR Z-13-CC TACTICAL MANEUVERING EXERCISE. BASE COURSE 335°T BASE SPEED 15 KTS.

*J. P. Rea*  
J. P. REA  
LT USNR

EXAMINED:

*J. E. Olson* LT U. S. N. NAVIGATOR



DECK LOG—REMARKS SHEET

USS MULLINIX (DD-944) ZONE DESCRIPTION +40 DATE SATURDAY 8 APRIL 19 67  
(Day) (Date) (Month)  
AT/PASSAGE FROM ST. THOMAS, V.I. TO NORFOLK, VA.

POSITION	ZONE	TIME
0800		
L <u>26° 47' N</u>	BY <u>1</u>	
λ <u>69° 41' W</u>	BY <u>1</u>	

POSITION	ZONE	TIME
1200		
L <u>27° 21.5' N</u>	BY <u>1</u>	
λ <u>70° 05' W</u>	BY <u>1</u>	

POSITION	ZONE	TIME
2000		
L <u>29° 11' N</u>	BY <u>2</u>	
λ <u>71° 07.9' W</u>	BY <u>2</u>	

LEGEND: 1-CELESTIAL  
2-ELECTRONIC  
3-VISUAL  
4-D. R.

REMARKS

08-04 STEAMING IN COMPANY WITH TASK UNIT 23.2.2 COMPOSED OF USS CONWAY (DD-567), USS PUTNAM (DD-757) AND THIS SHIP ENROUTE FROM ST. THOMAS, V.I., TO NORFOLK, VA., IAW CINCLANTFLT QUARTERLY DEPLOYMENT SCHEDULE AND COMDESRON 32 OPORD 1-67. UNITS ARE STEAMING INDEPENDANTLY, BASE COURSE 333°T, BASE SPEED 25 KTS. SOPA AND OTC IS COMDESRON 32, CTU 23-2.2, EMBARKED IN THIS SHIP. CONDITION OF READINESS II AND MATERIAL CONDITION YOKE ARE SET WITH #1B AND #2B BOILERS AND #2 AND #3 SHIPS SERVICE GENERATORS ON THE LINE, MAIN PLANT SPLIT. 0801 COMMENCED 15 KT ECONOMY RUN COMPET.

*J.P. Rea*  
J.P. REA  
LT USNR

04-08 UNDERWAY AS BEFORE. 0745 MUSTERED THE CREW AT QUARTERS: NO NEW ABSENTEES. 0754 MANEUVERING ON VARIOUS COURSES AT VARIOUS SPEEDS WHILE RECEIVING SMALL BOAT ALONG SIDE TO PORT.

*J.E. Olson*  
J.E. OLSON  
LT USN

08-12 UNDERWAY AS BEFORE. 0813 MOTORWHALE BOAT USED TO TRANSFER OBSERVERS. 0833 MOTORWHALE BOAT INS KIDS. 0837 C/C 333°T C/S 15 KTS. 0845 CREW TO QUARTERS FOR BURST FIRING EXERCISE. 0911 COMMENCED BURST FIRING EXERCISE. 0929 SECURED FROM BURST FIRING EXERCISE. 0945 COMMENCED DIVISIONAL TACTICAL MANEUVERING DRILLS. 0947 MATERIAL CONDITION YOKE SET THROUGHOUT SHIP. SECURED FROM GENERAL QUARTERS. 1033 2B BOILER BROUGHT ON THE LINE, 2A BOILER SECURED. 1130 SECURED FROM DIVISIONAL TACTICAL MANEUVERING DRILLS. 1140 C/S 20 KTS.

*P.G. Smith*  
P.G. SMITH  
LT USN

12-16 UNDERWAY AS BEFORE. 1300 COMMENCED MANEUVERING AT VARIOUS COURSES AND SPEEDS WHILE MAKING APPROACHES ON THE USS PUTNAM (DD-757). 1400 SECURED FROM DRILLS. BASE COURSE IS 333°T, BASE SPEED IS 20 KTS. 1539 COMMENCED MANEUVERING TO HY-LINE WITH USS PUTNAM (DD-757). 1546 STATIONED THE HY-LINE DETAIL.

*J.B. Nichols*  
J.B. NICHOLS  
LTJG USN

EXAMINED

U. S. N. NAVIGATOR

DECK LOG—REMARKS SHEET

USS MULLINIX (DD-944)

DATE SATURDAY 8 APRIL 19 67  
(Day) (Date) (Month)

REMARKS—CONTINUED

16-18 UNDERWAY AS BEFORE. 1600 c/s 12 KTS. USS PUTNAM (DD-357) COMMENCED REAR APPROACH. 1605 PUTNAM ALONGSIDE. 1607 FIRST LINE OVER. 1615 LT FULTON, 659042, USN, BEDDARD, D.(N), 3646625, BMC, USN, FORBES, R.A., 4361096, BTC, USN, LARISSEY, W.L., 4693849, MM1, USN, AND JACOBS, M.(N), 9134323, SFP3, USN, TRANSFERRED TO PUTNAM BY HI-LINE. 1631 ALL LINES CLEAR c/c 330°T. SECURED HI-LINE DETAIL. 1636 c/c 150°T. 1639 c/c 150°T c/s 15 KTS. 1640 c/s 20 KTS. 1644 c/c 335°T c/s 12 KTS. 1647 SET THE LIFEGUARD DETAIL. 1713 c/c 333°T c/s 15 KTS. SECURED LIFEGUARD DETAIL. 1718 c/s 18 KTS.

*J.P. Rea*  
J.P. REA

18-20 UNDERWAY AS BEFORE.

*J.E. Olson*  
LT USN  
J.E. OLSON LT USN

20-24 UNDERWAY AS BEFORE. 2224 c/s 15 KTS. 2229 c/s 40 KTS

*J.G. Smith*  
J.G. SMITH  
LT USN

EXAMINED:

*J.E. Olson* LT U. S. N. NAVIGATOR

DECK LOG—REMARKS SHEET

USS MOLLINMIX DD 944 ZONE DESCRIPTION +5R DATE MONDAY 10 APRIL 19 67  
(Day) (Date) (Month)  
AT/PASSAGE FROM ST. THOMAS V.I. TO NORFOLK, VIRGINIA

POSITION	ZONE	TIME
0800		
L <u>36° 55' N</u>	BY <u>3</u>	
λ <u>75° 51.3 W</u>	BY <u>3</u>	

POSITION	ZONE	TIME
1200		
L _____	BY _____	
λ _____	BY _____	

POSITION	ZONE	TIME
2000		
L _____	BY _____	
λ _____	BY _____	

LEGEND: 1-CELESTIAL  
2-ELECTRONIC  
3-VISUAL  
4-D. R.

REMARKS

04-04 STEAMING IN COMPANY WITH TASK UNIT 23.2.2. COMPOSED OF USS CONWAY (DD 547), USS PUTNAM (DD 757), AND THIS SHIP ENROUTE FROM ST. THOMAS, VIRGIN ISLANDS TO NORFOLK, VIRGINIA IN ACCORDANCE WITH CINCLANTFLT QUARTERLY OPERATING SCHEDULE AND COMDESRON 32 OP ORDER 1-67 UNITS ARE STEAMING IN FORMATION DELTA WITH THIS SHIP AS GUIDE IN STATION ONE, USS PUTNAM (DD 757) IN STATION TWO, AND USS CONWAY (DD 547) IN STATION THREE ON BASE COURSE OF 333°T, BASE SPEED OF 14 KTS. SOPA AND OTC IS CTU 23.2.2, COMDESRON 32 EMBARKED IN THIS VESSEL. CONDITION OF READINESS FOUR. AND MATERIAL CONDITION YOKE ARE SET. 1A AND 2A BOILERS AND 2 AND 3 SSTG ARE ON THE LINE. THE MAIN ENGINEERING PLANT IS SPLIT. #1 #2 C/C to #1 #0T. #135°T C/C to 333°T. #255 C/C to 3 #0T. #317 C/C to 333°T.

*[Signature]*  
R.G. Smith  
LT USN

04-08 UNDERWAY AS BEFORE. 0545 OBSERVED CHESAPEAKE LIGHT TOWER ON RADAR BEARING 317°T 24.8 MILES. 0633 C/C 288°T. 0635 MUSTERED THE CREW AT QUARTERS. NO NEW ABSENTHEES. 0655 C/C 284°T. 0727 C/C 282°T. #1B BOILER PLACED ON THE LINE. 0729 SECURED #1A BOILER.

*[Signature]*  
J.P. REA  
LT USNR

08-12 UNDERWAY AS BEFORE, 0828 ENTERED INLAND WATERS 0834 STATIONED THE SPECIAL SEA AND ANCHOR DETAIL. MANEUVERING ON VARIOUS COURSES AT VARIOUS SPEEDS WHILE ENTERING NORFOLK, VIRGINIA, HARBOR. 0927 THIMBLE SHOAL LIGHT ABEAM TO STARBOARD, 0939 FORT WOOL ABEAM TO PORT. 1013 MOORED STARBOARD SIDE TO USS SEMMES (DDG-18) BERTH 231, PIER 23, DESTROYER-SUBMARINE PIERS, US NAVAL STATION, NORFOLK, VIRGINIA, WITH STANDARD MOORING LINES, DOUBLED. 1027 SECURED THE SPECIAL SEA AND ANCHOR DETAIL. 1140 SET THE

EXAMINED

U. S. N. NAVIGATOR

## DECK LOG—REMARKS SHEET

USS MULLINIX (DD-944)DATE MONDAY 10 APRIL 1967  
(Day) (Date) (Month)

## REMARKS—CONTINUED

08-12 (CONT.) SPECIAL SEA AND ANCHOR DETAIL, 1145 NAVY TUG 758  
MADE UP TO PORT BOW. 1147 NAVY TUG 757 MADE UP PORT QUARTER,  
1158 UNDERWAY, BEING BREASTED OUT TO CLEAR USS SEMMES (DDG-18).

*J.P. Rea*  
J.P. REA  
LT USNR

12-16 UNDERWAY AS BEFORE. 1202 USS SEMMES (DDG-18) UNDERWAY  
FROM BERTH 231. 1206 MOORED STARBOARD SIDE TO PIER 23,  
BERTH 231, DESTROYER-SUBMARINE PIERS, U.S. NAVAL STATION,  
NORFOLK, VIRGINIA. WITH STANDARD MOORING LINES DOUBLED AND  
WIRE OUT TO THE PIER FORE AND AFT. 1217 SECURED THE  
SPECIAL SEA AND ANCHOR DETAIL. 1414 COMMENCED FIRE DRILL.  
1430 SECURED FROM FIRE DRILL.

*W.L. Fulson*  
W.L. FULSON  
LT. USN.

16-20 MOORED AS BEFORE. 1640 CHECKED THE SETTING OF MATERIAL  
CONDITION YOKE.

*W.L. Fulson*  
W.L. FULSON  
LT. USN

20-24 MOORED AS BEFORE.

*W.L. Fulson*  
W.L. FULSON  
LT. USN

EXAMINED:

*W.L. Fulson* LT

U. S. N. NAVIGATOR

DECK LOG—REMARKS SHEET

USS MULLINIX (DD-944) ZONE DESCRIPTION TSR DATE SUNDAY 9 APRIL 19 67  
(Day) (Date) (Month)  
AT/PASSAGE FROM ST. THOMAS, V.I. TO NORFOLK, VA.

POSITION	ZONE	TIME
0800		
L <u>31° 33' N</u>	BY <u>2</u>	
λ <u>72° 28.6' W</u>	BY <u>2</u>	

POSITION	ZONE	TIME
1200		
L <u>32° 30' N</u>	BY <u>1</u>	
λ <u>73° 05' W</u>	BY <u>1</u>	

POSITION	ZONE	TIME
2000		
L <u>34° 29.5' N</u>	BY <u>1</u>	
λ <u>74° 16.6' W</u>	BY <u>1</u>	

LEGEND: 1-CELESTIAL  
2-ELECTRONIC  
3-VISUAL  
4-D. R.

REMARKS

~~08-04~~ STEAMING IN COMPANY WITH TASK UNIT 23.2.2 COMPOSED OF USS CONWAY (DD-507), USS PUTNAM (DD-757), AND THIS SHIP ENROUTE FROM ST. THOMAS, VIRGIN ISLAND TO NORFOLK, VIRGINIA IN ACCORDANCE WITH CINCLANTFLT QUARTERLY EMPLOYMENT SCHEDULE AND COMDESRON 32 OP-ORDER 1-67. UNITS ARE STEAMING INDEPENDENTLY. BASE COURSE IS 333°T. BASE SPEED IS 15 KNOTS. SOPA AND OTC IS CTR 23.2.2, COMDESRON 32 EMBARKED IN THIS VESSEL. CONDITION OF READINESS IV AND MATERIAL CONDITION Yoke ARE SET. 1B AND 2A BOILERS AND 2 AND 3 S/S TURBO GENERATORS ARE ON LINE; THE MAIN ENGINEERING PLANT IS SPLIT.

*J.B. Nichols*  
T.B. NICHOLS  
LTJG USN

~~04-08~~ UNDERWAY AS BEFORE. ~~0657~~ C/S 14 KTS. ~~0703~~ C/S 15 KTS. ~~0704~~ C/S 14 KTS. ~~0705~~ C/S 16 KTS. ~~0715~~ LIT FIRES UNDER #1A BOILER. ~~0719~~ C/S 14 KTS. ~~0736~~ C/S 14 KTS. ~~0739~~ TU 23.2.2 FORMED FORM D WITH THIS SHIP GUIDE.

*J.P. Rea*  
LT USNR  
J.P. REA

~~08-12~~ UNDERWAY AS BEFORE. ~~0801~~ C/S TO 16 KTS 1108 C/S TO 18 KTS

*J.E. Johnson*  
JEOLSON  
LT USN

12-16 UNDERWAY AS BEFORE. 1539 STATIONED THE HI-LINE DETAIL. 1542 C/S 12 KTS C/C 015°T PGC. ~~1603~~ USS PUTNAM (DD 757) ALONGSIDE TO STARBOARD. ~~1604~~ FIRST LINE OVER. 1626 JLM

*P.G. Smith*  
P. G. SMITH.  
LT USN

16-18 UNDERWAY AS BEFORE. 1603 USS PUTNAM ALONGSIDE TO STARBOARD. 1606 HI-LINE PICKED. 1619 TRANSFERRED DC OBSERVERS TO USS PUTNAM (DD-757). 1627 SECURED HI-LINE DETAIL. C/C TO 330°T. C/S TO 18 KTS.

EXAMINED

U. S. N. NAVIGATOR

DECK LOG—REMARKS SHEET

USS MULLINIX (DD-944)

DATE SUNDAY 9 APRIL 1969  
(Day) (Date) (Month)

REMARKS—CONTINUED

1631 SPLIT THE ELECTRICAL LOAD ON 2 AND 3 S/S TURBO GENERATORS

SBNichols  
LTB NICHOLS  
LTJG USN

18-20 UNDERWAY AS BEFORE

J.P. Rea  
J.P. REA  
LT USNR

20-24 UNDERWAY AS BEFORE. 2017 C/S TO 14 KTS

J.E. Olson  
J.E. OLSON  
LT USN

EXAMINED:

J.E. Olson LT U. S. N. NAVIGATOR

DECK LOG—REMARKS SHEET

USS MULLINIX DD944 ZONE DESCRIPTION +5R DATE TUESDAY 11 APRIL 1967  
(Day) (Date) (Month)

AT/PASSAGE FROM NORFOLK, VIRGINIA TO \_\_\_\_\_

POSITION	ZONE	TIME
0800		
L _____	BY _____	
λ _____	BY _____	

POSITION	ZONE	TIME
1200		
L <u>36° 57.2' N</u>	BY <u>2</u>	
λ <u>75° 39' W</u>	BY <u>2</u>	

POSITION	ZONE	TIME
2000		
L <u>36° 26.5' N</u>	BY <u>2</u>	
λ <u>74° 58' W</u>	BY <u>2</u>	

LEGEND: 1-CELESTIAL  
2-ELECTRONIC  
3-VISUAL  
4-D. R.

REMARKS

00-04 MOORED STARBOARD SIDE TO PIER 23, BERTH 231, DESTROYER-SUBMARINE PIERS, NORFOLK, VIRGINIA WITH STANDARD MOORING LINES DOUBLED PLUS WIRE OUT TO THE PIER FORE AND AFT. CONDITION OF READINESS  $\nabla$  AND MATERIAL CONDITION YOKE ARE SET THROUGHOUT THE SHIP. 2A BOILER AND NUMBERS 3 AND 4 SHIP'S SERVICE GENERATORS ARE ON THE LINE. THE SHIP IS RECEIVING MISCELLANEOUS SERVICES FROM THE PIER. SHIPS PRESENT INCLUDE VARIOUS UNITS OF THE U.S. ATLANTIC FLEET, YARD AND DISTRICT CRAFT. COMDESRON 32 IS EMBARKED IN THIS VESSEL. SOPA IS COMASWFORLANT.

*W.L. Pulson*  
W.L. PULSON  
LT, USN

04-08 MOORED AS BEFORE. 0745 MUSTERED THE CREW AT QUARTERS. ABSENTEE STRASSBURG, C.L., 527 23 51, RM2 UA SINCE 0730 THIS DATE.

*R.L. Zimmerman*  
R.L. ZIMMERMAN  
LTJG USNR

08-12 MOORED AS BEFORE. 0929 STRASSBURG, C.L. 527 23 51, RM2 REPORTED ABOARD HAVING BEEN UA SINCE 0730 THIS DATE. 0936 SECURED FIRES UNDER 2A BOILER. BROUGHT 2B BOILER IN ON THE LINE.

*R.L. Zimmerman*  
R.L. ZIMMERMAN  
LTJG USNR

12-16 MOORED AS BEFORE

*R.L. Zimmerman*  
R.L. ZIMMERMAN  
LTJG USNR

16-20 MOORED AS BEFORE. 1700 CHECKED THE SETTING OF MATERIAL CONDITION YOKE.

*R.L. Zimmerman*  
R.L. ZIMMERMAN  
LTJG USNR

20-24 MOORED AS BEFORE

*R.L. Zimmerman*  
R.L. ZIMMERMAN  
LTJG USNR

EXAMINED

*J.E. Olson* LT

U. S. N. NAVIGATOR

DECK LOG—REMARKS SHEET

USS \_\_\_\_\_

DATE \_\_\_\_\_, 19\_\_\_\_  
(Day) (Date) (Month)

REMARKS—CONTINUED

Multiple horizontal lines for writing remarks.

EXAMINED:

U. S. N. NAVIGATOR



DECK LOG—REMARKS SHEET

USS MULLANIX DD944 ZONE DESCRIPTION HTR DATE WEDNESDAY 12 APRIL 19 67  
(Day) (Date) (Month)  
AT/PASSAGE FROM NORFOLK, VIRGINIA TO \_\_\_\_\_

POSITION	ZONE	TIME
0800		
L _____	BY _____	
λ _____	BY _____	

POSITION	ZONE	TIME
1200		
L _____	BY _____	
λ _____	BY _____	

POSITION	ZONE	TIME
2000		
L _____	BY _____	
λ _____	BY _____	

LEGEND: 1-CELESTIAL  
2-ELECTRONIC  
3-VISUAL  
4-D. R.

REMARKS

~~00-04~~ MOORED STARBOARD SIDE TO PIER 23, BERTH 231, DESTROYER-SUBMARINE PIERS, NORFOLK, VIRGINIA WITH STANDARD DESTROYER MOORING LINES DOUBLED AND WIRES OUT FORE AND AFT. CONDITION OF READINESS II AND MATERIAL CONDITION YOKE ARE SET. 2B BOILER AND 2#3 SHIP'S SERVICE GENERATORS ARE ON THE LINE. RECEIVING MISCELLANEOUS SERVICES FROM THE PIER. SHIPS PRESENT INCLUDE VARIOUS UNITS OF THE U.S. ATLANTIC FLEET, YARD AND DISTRICT CRAFT AND MERCHANTMENT OF U.S. AND FOREIGN REGISTRY. COMDESRON 32 EMBARKED IN THIS SHIP. SOPA IS COMASWFORLANT.

*R.L. Zimmerman*  
R.L. ZIMMERMAN  
LTJG USNR

~~04-08~~ MOORED AS BEFORE. ~~0745~~ MUSTERED THE CREW AT QUARTERS. NEW ABSENTEES: ~~WOLFE~~ NEW ABSENTEES UMSTEAD, R.A. 7886988, SN, USN; SCRUGGS, L.T., 919 7384, SN USN, UA SINCE ~~0730~~ THIS DATE.

*R.L. Zimmerman*  
R.L. ZIMMERMAN  
LTJG USNR

~~08-12~~ MOORED AS BEFORE.

*J.P. Rea*  
J.P. REA  
LT USNR

~~12-16~~ MOORED AS BEFORE.

*J.P. Rea*  
J.P. REA  
LT USNR

~~16-20~~ MOORED AS BEFORE.

*J.P. Rea*  
J.P. REA  
LT USNR

~~20-24~~ MOORED AS BEFORE.

*J.P. Rea*  
J.P. REA  
LT USNR

EXAMINED

*J. Olson* LT U. S. N. NAVIGATOR

DECK LOG—REMARKS SHEET

USS \_\_\_\_\_

DATE \_\_\_\_\_ 19\_\_\_\_  
(Day) (Date) (Month)

REMARKS—CONTINUED

Lined area for recording remarks.

EXAMINED:

U. S. N. NAVIGATOR

DECK LOG—REMARKS SHEET

USS MULLINNIX (DD-944) ZONE DESCRIPTION +5R DATE THURSDAY 13 APRIL 19 67  
(Day) (Date) (Month)  
AT/PASSAGE FROM NORFOLK, VIRGINIA TO \_\_\_\_\_

POSITION	ZONE	TIME
0800		
L _____	BY _____	
λ _____	BY _____	

POSITION	ZONE	TIME
1200		
L _____	BY _____	
λ _____	BY _____	

POSITION	ZONE	TIME
2000		
L _____	BY _____	
λ _____	BY _____	

LEGEND: 1-CELESTIAL  
2-ELECTRONIC  
3-VISUAL  
4-D. R.

REMARKS

~~00-04~~ MOORED STARBOARD SIDE TO PIER 23, BERTH 231, DESTROYER-SUBMARINE PIERS NORFOLK, VIRGINIA, WITH STANDARD MOORING LINES DOUBLED AND WIRES OUT FORE AND AFT. CONDITION OF READINESS V AND MATERIAL CONDITION YOKE ARE SET. #28 BOILER AND #4 AND #3 SHIPS SERVICE GENERATORS ARE ON THE LINE. RECEIVING FRESH WATER AND TELEPHONE SERVICES FROM THE PIER. SHIPS PRESENT INCLUDE VARIOUS UNITS OF THE U.S. ATLANTIC FLEET, YARD AND DISTRICT CRAFT. SOPA IS COMASWFORANT. COMDESRON 32 IS EMBARKED IN THIS SHIP. 0346 HENDRIXSON, D.W., 7970149, MMFN, USN, WAS DELIVERED ON BOARD BY THE SHORE PATROL ACCUSED OF DRUNK AND DISORDERLY CONDUCT.

*J.P. Rea*  
J.P. REA  
LT USNR

04-08 MOORED AS BEFORE. 0745 MUSTERED THE CREW AT QUARTERS - NEW ABSENTEES: ULMSTEAD, R.A., 7886988, SN, USN. \*0650 SCRUGGS, LT., 9197384, SN, USN, RETURNED ABOARD HAVING BEEN UA SINCE 0745 12 APRIL 1967.

*J.P. Rea*  
J.P. REA  
LT USNR

08-12 MOORED AS BEFORE. 0915 ENS. A. J. WALTZ, 703454, USN, REPORTED ABOARD FOR DUTY.

*J.P. Rea*  
J.P. REA  
LT USNR

12-16 MOORED AS BEFORE.

*J.P. Rea*  
J.P. REA  
LT USNR

16-20 MOORED AS BEFORE.

*J.P. Rea*  
J.P. REA  
LT USNR

EXAMINED

U. S. N. NAVIGATOR

DECK LOG—REMARKS SHEET

USS MULLINIX (DD-944)

DATE <sup>THUR 13</sup>  
~~FRIDAY 14~~ APRIL 19 <sup>67</sup> ~~68~~ <sup>20</sup>  
(Day) (Date) (Month)

REMARKS-CONTINUED

20-24 MOORED AS BEFORE.

*J.P. RKA*  
J.P. RKA  
LT USNR

EXAMINED:

*J.P. Olson* LT

U. S. N. NAVIGATOR

DECK LOG—REMARKS SHEET

USS MULLINIX DD944 ZONE DESCRIPTION 4 R DATE SATURDAY 22 APRIL 19 67  
(Day) (Date) (Month)  
AT/PASSAGE FROM SAN JUAN OPERATING AREA TO \_\_\_\_\_

POSITION	ZONE	TIME
0800		
L <u>17° 43.7'N</u>	BY <u>2</u>	
λ <u>66° 18'W</u>	BY <u>2</u>	

POSITION	ZONE	TIME
1200		
L <u>17° 49'N</u>	BY <u>2</u>	
λ <u>66° 13.2'W</u>	BY <u>2</u>	

POSITION	ZONE	TIME
2000		
L <u>17° 46.8'N</u>	BY <u>2</u>	
λ <u>66° 20.3'W</u>	BY <u>2</u>	

LEGEND: 1-CELESTIAL  
2-ELECTRONIC  
3-VISUAL  
4-D. R.

REMARKS

ΦΦ-Φ4 OPERATING OFF THE SOUTHERN COAST OF PUERTO RICO TAW OTC 124.5 OPORD 10-67 IN COMPANY WITH TG 124.5, COMPOSED OF USS VERMILLION (AKA-107), USS TRAVERSE COUNTY (LST-1160), USS LINDEWALD (LSD-6), USS FRANCIS MARION (APA-249), USS WALWORTH COUNTY (LST-1264), USS TACONIC (AGC-17), USS LASALLE (LPD-3), USS AUSTIN (LPD-4), USS GUAM (LPH-9), USS DESOTO COUNTY (LST-1271), USS SUFFOLK COUNTY (LST-1173), USS GRAHAM COUNTY (LST-1176), USS EATON (DD-510), USS LAWRENCE (DDG-4), USS CROMWELL (DE-1014), USS NOK (DD-841), USS POWERS (DD-839). THE MAIN BODY IS AT ANCHORAGE IN RINCON BAY, SOPA AND OTC IS CTF 124 (COMPHIBGRU-4) IN USS TACONIC (AGC-17). IMMEDIATE SENIOR IS CTU 124.5.1 (COMDESRON 32), EMBARKED IN THIS SHIP. CONDITION OF READINESS III AND MATERIAL CONDITION YOKE ARE SET. #1B AND #2B BOILERS AND #1, 2, AND 3 SHIPS SERVICE GENERATORS ARE ON THE LINE. THE MAIN PLANT IS SPLIT.

*J E Olson*  
J E OLSON  
LT USN

Φ4-Φ8 UNDERWAY AS BEFORE. Φ511 COMMENCED MANEUVERING ON VARIOUS COURSES AT VARIOUS SPEEDS WHILE PROCEEDING TO INVESTIGATE POSSIBLE SONAR CONTACT. DATUM BEARS 1588T 6 MILES. Φ53Φ GAINED SONAR CONTACT. COMMENCED MANEUVERING ON VARIOUS COURSES AT VARIOUS SPEEDS WHILE MAINTAINING CONTACT. Φ71Φ STATIONED THE GOLD ASW ATTACK TEAM. Φ745 MUSTERED THE CREW AT QUARTERS. NO NEW ABSENTEES.

*R L Remington*  
R L REMINGTON  
LTJG USN

Φ8-12 UNDERWAY AS BEFORE. MANEUVERING ON VARIOUS COURSES AT VARIOUS SPEEDS WHILE TRACKING SUBMARINE. Φ92Φ<sup>1142</sup> STATIONED THE BLUE ASW ATTACK TEAM.

*T B Nichols*  
T B NICHOLS  
LTJG USN

EXAMINED

U. S. N. NAVIGATOR

## DECK LOG—REMARKS SHEET

USS MULLINIX (DD944)DATE SATURDAY 22 APRIL 1967  
(Day) (Date) (Month)

## REMARKS—CONTINUED

12-16. MANEUVERING AS BEFORE 1335 SUBMARINE SURFACED, IDENTIFIED AS USS TRUMPET FISH SS 425, SECURED THE BLUE ASW ATTACK TEAM. COMMENCED MANEUVERING AT VARIOUS SPEEDS ON VARIOUS COURSES WHILE SHADOWING SIMULATED ENEMY SUBMARINE. 1532 EXERCISED THE CREW AT GENERAL QUARTERS TO REPEL SIMULATED PT BOAT ATTACKS. *AL*

*J.P. Rea*  
J.P. REA  
LT USNR

16-18 UNDERWAY AS BEFORE 1619 SECURED FROM GENERAL QUARTERS. RESUMED STEERING VARIOUS COURSES AT VARIOUS SPEEDS WHILE PATROLLING STATION DDG OFF RINCON BAY

*J.F. Olson*  
J.F. OLSON  
LT USN

18-20 UNDERWAY AS BEFORE. 1801  $\% 175^{\circ}T$  1910  $\% 000^{\circ}T$  1944  $\% 20KTS$   $\% 180^{\circ}T$  1945  $\% 25KTS$   
1950  $\% 285^{\circ}T$  1952  $\% 15KTS$  1953  $\% 060^{\circ}T$   $\% 10KTS$  1954  $\% 090^{\circ}T$

*E.J. Zimmerman*  
E.J. ZIMMERMAN  
LTJG USNR

20-24 UNDERWAY AS BEFORE: MANEUVERING ON VARIOUS COURSES AT VARIOUS SPEEDS WHILE PATROLLING SCREEN AREA.

*P.G. Smith*  
P.G. SMITH  
LT USN

EXAMINED:

*J.F. Olson* LT U. S. N. NAVIGATOR

DECK LOG—REMARKS SHEET

USS MULLINIX (DD-944) ZONE DESCRIPTION +5R DATE FRIDAY 14 APRIL 19 67  
(Day) (Date) (Month)  
AT/PASSAGE FROM NORFOLK, VIRGINIA TO \_\_\_\_\_

POSITION	ZONE	TIME
0800		
L _____	BY _____	
λ _____	BY _____	

POSITION	ZONE	TIME
1200		
L <u>36° 57.2' N</u>	BY <u>2</u>	
λ <u>75° 39' W</u>	BY <u>2</u>	

POSITION	ZONE	TIME
2000		
L <u>36° 26.5' N</u>	BY <u>2</u>	
λ <u>74° 58' W</u>	BY <u>2</u>	

LEGEND: 1-CELESTIAL  
2-ELECTRONIC  
3-VISUAL  
4-D. R.

REMARKS

00-04 MOORED STARBOARD SIDE TO PIER 23, BERTH 231, DESTROYER-SUBMARINE PIERS, NORFOLK, VIRGINIA, WITH STANDARD MOORING LINES DOUBLED AND WIRES OUT FORE AND AFT. CONDITION OF READINESS IV AND MATERIAL CONDITION YOKE ARE SET. #28 BOILER AND #3 AND #4 SHIPS SERVICE GENERATORS ARE ON THE LINE, RECEIVING FRESH WATER AND TELEPHONE SERVICES FROM THE PIER. SHIPS PRESENT INCLUDE VARIOUS UNITS OF THE U.S. ATLANTIC FLEET, YARD AND DISTRICT CRAFT. SOPA IS COMASWFORLANT. COMDESPON 32 IS EMBARKED ON THIS SHIP.

*J.P. Rea*  
J.P. REA  
LT USNR

04-08 MOORED AS BEFORE. 0630 LIT FIRES UNDER #12 BOILER. 0745 MUSTERED THE CREW AT QUARTERS. NEW ABENTRES: NONE.

*J.P. Rea*  
J.P. REA  
LT USNR

08-12 MOORED AS BEFORE. 0815 RECEIVED DRAFT REPORT. MEAN DRAFT 15' 1/2", NAVIGATION DRAFT 22". 0855 MATERIAL CONDITION YOKE IS SET THROUGHOUT THE SHIP 0900 SET THE SPECIAL SEA DETAIL. 0931 UNDERWAY IN ACCORDANCE WITH CINCLANTFLT QUARTERLY EMPLOYMENT SCHEDULE. MANEUVERING SO AS TO CLEAR DES-SUB PIERS, NORFOLK, VIRGINIA. 0944 MANEUVERING AS NECESSARY TO CLEAR NORFOLK HARBOR. 1026 ENTERED THIMBLE SHOALS CHANNEL STEERING 106°T PGC. 1102 DEPARTED THIMBLE SHOALS CHANNEL, 1111 SECURED SPECIAL SEA DETAIL. C/C 100°T PGC. C/S 25 KTS. ENTERED INTERNATIONAL WATERS. 1122 C/C 090°T PGC. 1138 C/C 075°T

*P.G. Smith*  
P.G. SMITH  
LT USN

12-16 UNDERWAY AS BEFORE. 1250 c/c 070°T. 1344 c/c 090°T c/s 15 KTS. 1350 c/c 250°T. 1356 c/c 180°T. 1400 c/c 140°T c/s 20 KTS. 1404 c/c 110°T. 1408 EXERCISED THE CREW AT GENERAL QUARTERS. 1420 SET MATERIAL CONDITION YOKE. 1425 SECURED GENERAL QUARTERS. 1451 c/s 10 KTS. 1505 c/c 345°T c/s 15 KTS. 1510 c/s 20 KTS. 1512 EXERCISED THE CREW AT GENERAL QUARTERS. 1520 c/c 040°T. 1525 STEERING VARIOUS COURSES AND SPEEDS WHILE MAINTAINING STATION ON USS EATON (DD-510) FOR AA SHOT. 1540 SECURED GENERAL QUARTERS. 1545 SECURED #4 SHIP SERVICE GENERATOR. 1547 c/c 135°T c/s 10 KTS.

EXAMINED

U. S. N. NAVIGATOR

## DECK LOG—REMARKS SHEET

USS MULLINIX (DD-944)DATE Friday 24 APRIL 19 67  
(Day) (Date) (Month)

## REMARKS—CONTINUED

J.P.R. KA  
J.P. RKA  
LT USNR16-18 UNDERWAY AS BEFORE. 1605 C/C TO 145°T 1716 C/C TO 180°TJ.E. Olson  
JE OLSON  
LT USN18-20 UNDERWAY AS BEFORE. 1814 COMMENCED STEERING VARIOUS COURSES AT VARIOUS SPEEDS WHILE CONDUCTING DIVISION TACTICS. 1930 SECURED FROM DIVTACS. SET COURSE 180°T SPD 20. 1934 C/C 270°TR. L. Zimmerman  
LTJG USNR20-24 UNDERWAY AS BEFORE. 2043 GUIDE OF FORMATION TRANSFERRED TO THIS VESSEL. C/C 180°T PGC. C/S 12 KTS  
2244 C/C 180°T 2310 C/C 180°T PGC.P.G. Smith  
P.G. SMITH  
LT USN

EXAMINED:

J.E. Olson LT

U. S. N. NAVIGATOR



DECK LOG—REMARKS SHEET

USS MULLINNIX DD944 ZONE DESCRIPTION +4Q DATE TUESDAY 25 APRIL 19 67  
(Day) (Date) (Month)  
AT/PASSAGE FROM PUERTO RICO OPAREA TO \_\_\_\_\_

POSITION	ZONE	TIME
0800		
L <u>17° 52.5' N</u>	BY <u>3</u>	
λ <u>66° 02.7' W</u>	BY <u>3</u>	

POSITION	ZONE	TIME
1200		
L <u>17° 47.2' N</u>	BY <u>3</u>	
λ <u>66° 18.6' W</u>	BY <u>3</u>	

POSITION	ZONE	TIME
2000		
L _____	BY _____	
λ _____	BY _____	

LEGEND: 1-CELESTIAL  
2-ELECTRONIC  
3-VISUAL  
4-D. R.

REMARKS

00-04 ANCHORED IN EXERCISE CLOVEHITCH III FIRE SUPPORT AREA II IN 10 FATHOMS OF WATER WITH ROCKY BOTTOM WITH 60 FATHOMS OF CHAIN AT THE WATERS EDGE TO THE STARBOARD ANCHOR ON THE FOLLOWING ANCHORAGE BEARINGS: CENTRAL AGUIRE 305.5°T; REUNION RADIO ANTENNA 006°T, AND A RANGE TO EAST ARROYO 5.8 MILES. OPERATING IAW CTG 124.5/COMPHIBGRU 4 OPORD 10-67 AS A UNIT OF TU 124.5.1. SHIPS PRESENT INCLUDE VARIOUS UNITS OF TF 124, LOCAL CRAFT AND MERCHANTMEN OF VARIOUS REGISTRY. 1A & 2B BOILERS WITH 1, 2, 3 SHIP'S SERVICE GENERATORS ARE ON THE LINE WITH THE MAIN PLANT SPLIT. THE JACKING GEAR IS ENGAGED WITH STEAM TO THE GUARDING VALVE. CONDITION OF READINESS III AND MATERIAL CONDITION YOKO ARE SET. SOPA IS CTG 124.5/COMPHIBGRU 4 EMBARKED IN USS TACONIC (AGC-17). CTU 124.4.124.5.1/COMDESRON 32 IS EMBARKED IN THIS SHIP.

*R.L. Zimmerman*  
R.L. ZIMMERMAN  
LTJG USNR

04-08 ANCHORED AS BEFORE. 0652 STATIONED THE ANCHOR DETAIL. 0707 ANCHORS AWEIGH MANEUVERING ON VARIOUS COURSES AT VARIOUS SPEEDS TO DEPART ANCHORAGE. 0745 MUSTERED THE CREW AT QUARTERS, NO ABSENTEES.

*P.G. Smith*  
P.G. SMITH LTJG USN

08-12 UNDERWAY AS BEFORE. 0810 @ 270°T. 0829 @ 000°T. 0853 @ 090°T. 0920 @ 20 KTS. 0922 @ 225°T. 0946 @ 270°T. 1010 @ 265°T. 1013 @ 270°T. 05 5 KTS. 1026 @ 180°T. 1026 @ 240°T. 1033 @ 270°T. 1103 @ 090°T.

*J.P. Rea*  
J.P. REA  
LT USNR

EXAMINED

U. S. N. NAVIGATOR

USS MULLINIX DD944DATE TUESDAY 25 APRIL 19 67  
(Day) (Date) (Month)

## REMARKS—CONTINUED

12-16 UNDERWAY AS BEFORE MANUEVERING ON VARIOUS COURSES AND SPEEDS WHILE CONDUCTING AREA PATROL OFF RINCON BAY. 1215 STEERING VARIOUS COURSES AT VARIOUS SPEEDS WHILE STANDING IN TO OUTER TRANSPORT ANCHORAGE OFF BAHIA DE RINCON, PUERTO RICO 1244 STATIONED THE SPECIAL SEA AND ANCHOR DETAIL. CAPTAIN AND NAVIGATOR ON THE BRIDGE. THE OOD HAS THE CONN. 1255 MANEUVERING ON VARIOUS COURSES AT VARIOUS SPEEDS WHILE APPROACHING ANCHORAGE. 1259 ALL ENGINES STOP. ANCHORED IN 13 FATHOMS OF WATER WITH HARD BOTTOM OFF BAHIA DE RINCON PUERTO RICO. STATIONED THE ANCHOR WATCH. CONDITION III WATCH AND ENGINEERING DEPARTMENT ON 15 MINUTES NOTICE. SALINAS TANK BEARS  $\phi$ 38, ISLA CAJA 268 RIO DESCALABRADO STACK 322.5.

*J. E. Olson*  
J. E. OLSON  
LT USN

16-18 ANCHORED AS BEFORE. 1700 CHECKED THE SETTING OF MATERIAL CONDITION YOKE.

*R. L. Zimmerman*  
R. L. ZIMMERMAN  
LTJG USNR

18-20 ANCHORED AS BEFORE.

*P. G. Smith*  
P. G. SMITH  
LT USN

20-24 ANCHORED AS BEFORE. 2009 SECURED #2 SHIPS SERVICE GENERATOR.

*J. P. Rea*  
J. P. REA  
LT USNR

EXAMINED:

*J. E. Olson* LT U. S. N. NAVIGATOR

DECK LOG—REMARKS SHEET

USS MULLINIX (DD-944) ZONE DESCRIPTION +4Q DATE MONDAY 24 APRIL 19 67  
(Day) (Date) (Month)

AT/PASSAGE FROM SAN JUAN OP AREA TO \_\_\_\_\_

POSITION	ZONE	TIME
0800		
L <u>17° 44.8' N</u>	BY <u>2</u>	
λ <u>66° 20.7' W</u>	BY <u>2</u>	

POSITION	ZONE	TIME
1200		
L _____	BY _____	
λ _____	BY _____	

POSITION	ZONE	TIME
2000		
L _____	BY _____	
λ _____	BY _____	

LEGEND: 1-CELESTIAL  
2-ELECTRONIC  
3-VISUAL  
4-D. R.

REMARKS

08-04 STEAMING IN COMPANY WITH TG 124.5 WHILE PATROLLING ASSIGNED SECTOR DURING TG 124.5 AMPHIBIOUS OPERATIONS, OPERATING OFF THE SOUTHERN COAST OF PUERTO RICO, 1AW CTG 124.5 OP-ORD 10-67. THIS SHIP IS PATROLLING DD STATION 6, THE MAIN BODY IS AT ANCHORAGE IN RINCON BAY. SOPA AND OTC IS RTF 124 (COM PHIBRV-4) EMBARKED IN USS TACONIC. IMMEDIATE SUPERIOR IS CTG 124.5.1 (COMDESRON 22) EMBARKED IN THIS SHIP READINESS CONDITION III AND MATERIAL CONDITION YORE ARE SET. 1A AND 2A BOILERS AND 1, 2 AND 3 SS16 ARE ON THE LINE. THE MAIN ENGINEERING PLANT IS SPLIT. MANEUVERING ON VARIOUS COURSES AND SPEEDS WHILE PATROLLING SECTOR. 0306 C/S 7KTS WHILE INVESTIGATING RADAR CONTACT. 0335 C/C 009T) PGC WHILE PROCEEDING 1300 TO ASSIGNED STATION. 0356 C/S 5KTS.

*P.G. Smith*  
P.G. SMITH  
LT. OSN

04-08 UNDERWAY AS BEFORE. 0425 c/c 175°T. 0540 c/c 180°T. 0641 c/c 180°T. 0715 LIT FIRES UNDER #2B BOILER. 0742 c/c 180°T.

*J.P. Rea*  
J.P. REA  
LT USNR

08-12 UNDERWAY AS BEFORE. 0834 c/c 030°T. 0849 c/c 180°T. 0855 COMMENCED MANEUVERING ON VARIOUS COURSES AT VARIOUS SPEEDS WHILE PROCEEDING TO NEW STATION, 0918 BROUGHT 2B BOILER ON THE LINE, 0919 SECURED FIRES UNDER 2A BOILER, 0952 STATIONED THE ANCHOR DETAIL, 1019 ANCHORED WITH STARBOARD ANCHOR IN 10 FATHOMS OF WATER WITH ROCKY BOTTOM SOUTH OF PUNTA OLA GRANDE, WITH 60 FATHOMS OF CHAIN ON DECK, 1028 SECURED THE ANCHOR DETAIL, SET THE SHORE BOMBARDMENT TEAM, SET THE ANCHOR WATCH ON THE FORECASTLE,

*J.E. Olson*  
J.E. OLSON  
LT USN

EXAMINED

U. S. N. NAVIGATOR

DECK LOG—REMARKS SHEET

USS MULLINIX DD944

DATE MONDAY 24 APRIL 1967  
(Day) (Date) (Month)

REMARKS—CONTINUED

12-16 ANCHORED AS BEFORE.

*[Signature]*  
E. L. ZIMMERMAN  
LTJG USNR

16-18 ANCHORED AS BEFORE.

*[Signature]*  
P. G. SMITH  
LT USN

18-20 ANCHORED AS BEFORE.

*[Signature]*  
J. P. REA  
LT USNR

20-24 ANCHORED AS BEFORE.

*[Signature]*  
J. E. OLSON  
LT USN

EXAMINED:

*[Signature]*  
J. E. OLSON LT

U. S. N. NAVIGATOR

DECK LOG—REMARKS SHEET

USS MULLINIX (DD-944) ZONE DESCRIPTION +40 DATE SUNDAY 23 APRIL 19 67  
(Day) (Date) (Month)  
AT/PASSAGE FROM SAN JUAN OPS AREA TO \_\_\_\_\_

POSITION	ZONE	TIME
0800		
L <u>17° 47.8' N</u>	BY <u>2</u>	
λ <u>66° 28' W</u>	BY <u>2</u>	

POSITION	ZONE	TIME
1200		
L <u>17° 48.3' N</u>	BY <u>2</u>	
λ <u>66° 25.7' W</u>	BY <u>2</u>	

POSITION	ZONE	TIME
2000		
L <u>17° 28' N</u>	BY <u>2</u>	
λ <u>66° 19.8' W</u>	BY <u>2</u>	

LEGEND: 1-CELESTIAL  
2-ELECTRONIC  
3-VISUAL  
4-D. R.

REMARKS

00-04 STREAMING IN COMPANY WITH CTG 124.5 COMPOSED OF USS VERMILION (AKA-107), USS TRAVERSE COUNTY (LST-1160), USS LINDENWALD (LSD-6), USS FRANCIS MARION (APA-249), USS WALWORTH COUNTY (LST-1164), USS TACONIC (AGC-17), USS LASALLE (LPD-3), USS AUSTIN (LPD-4), USS GUAM (LPH-9), USS DESOTO COUNTY (LST-1171), USS SUFFOLK (LST-1173), USS GRAHAM COUNTY (LST-1176), USS EATON (DD-510), USS LAWRENCE (DDG-4), USS CROMWELL (DE-1014), USS NOA (DD-841), USS POWERS (DD-839), AND VARIOUS SMALL CRAFT OF THE U.S. ATLANTIC FLEET, OPERATING OFF THE SOUTH COAST OF PUERTO RICO SUPPORTING AN AMPHIBIOUS EXERCISE IAW CTG 124.5 OPORD 10-67. THIS SHIP PATROLLING STATION 6, OFF SHORE SECTOR PATROL AREA. MAIN BODY IS AT ANCHORAGE IN RINCON BAY. SOPA AND OTC IS CTG 124 (COM-PHIBGRU-4) IN USS TACONIC (AGC-17). CONDITION OF READINESS III AND MATERIAL CONDITION YOKE ARE SET. # 1B AND # 2A BOILERS AND # 1, # 2 AND # 3 SHIPS SERVICE GENERATORS ARE ON THE LINE. THE MAIN PLANT SPLIT. STEERING COURSE 000°T SPEED 10 KTS. 0011 c/c 355°T. 0018 c/c 060°T. 0030 c/c 180°T. 0105 c/c 000°T. 0141 c/c 180°T. 0215 c/c 000°T. 0248 c/c 180°T. 0305 c/c 000°T. 0321 c/c 045°T. 0327 c/c 055°T. 0331 c/c 065°T. 0340 c/c 225°T. 0345 c/c 180°T.

*J.P. Rea*  
J.P. REA  
LT USNR

04-08 UNDERWAY AS BEFORE. 0400 c/c 180°T. 0437 c/c 000°T. 0520 c/c 180°T. 0554 c/c 000°T. 0626 c/c 180°T. 0653 c/c 000°T. 0710 c/c 270°T. 0757 c/c 090°T.

*J.E. Olson*  
J.E. OLSON  
LT USN

08-12 UNDERWAY AS BEFORE 0803 c/c 25KTS SET COURSE 290°T TO INVESTIGATE POSSIBLE SIMULATED HIGH SPEED CRAFT. 0834 EVALUATED AS NON-THREAT. 0800T SPD 10KTS RESUMED PATROLLING ASSIGNED AREA. 0917 COMMENCED MANEUVERING ON VARIOUS COURSES AT VARIOUS SPEEDS WHILE SIMULATING FAKE TAKING SIMULATED ENEMY HIGH SPEED TORPEDO BOATS UNDER FIRE. 0957 MANEUVERING TO REASSUME PATROL AREA. 1011 ASSUMED STATION RESUMED PATROLLING

*R.L. Zimmerman*  
R.L. ZIMMERMAN  
LTJG USNR


EXAMINED

U. S. N. NAVIGATOR

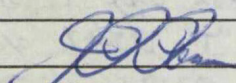
USS MULLINIX DD944DATE SUNDAY 23 APRIL, 1967  
(Day) (Date) (Month)

## REMARKS—CONTINUED

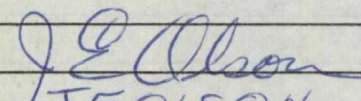
12-16 UNDERWAY AS BEFORE. MANEUVERING ON VARIOUS COURSES AT VARIOUS SPEEDS WHILE PATROLLING SECTOR. 1452 C/S 25KTS WHILE PROCEEDING TO INVESTIGATE INTRODUCTION 1454 MANEUVERING ON VARIOUS COURSES WHILE PERSUING INTRODUCTION. 1526 C/C 270°(T) PGC 1543 C/S 10KTS. 1554 C/S 090°(T) PGC.

  
P. S. SMITH  
LT USN

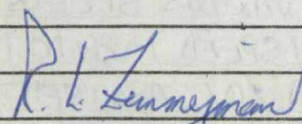
16-18 UNDERWAY AS BEFORE. 1600 C/S 5 KTS. 1605 C/C 180°T. 1618 C/C 160°T. 1620 C/C 180°T C/S 25 KTS. 1629 C/C 185°T. 1642 C/C 170°T. 1653 C/C 140°T. 1657 C/C 135° C/S 20 KTS. 1700 C/C 130°T. 1707 C/C 135°T. 1710 C/C 110°T. 1716 C/C 115°T. 1720 C/C 105°T. 1724 C/C 120°T. 1745 C/C 123°T. 1748 C/C 125°T. 1750 C/C 135°T. 1752 C/C 155°T. 1756 C/C 240°T C/S 13 KTS.

  
J. P. REA  
LT USNR


18-20 UNDERWAY AS BEFORE. 1800 STATIONED THE REFUELING DETAIL. 1816 COMMENCED APPROACH ON USS WACCAMAW (AO-109) B/C 240, SPEED 12 KTS. 1822 ON STATION ALONGSIDE USS WACCAMAW (AO-109). \*1821 LIGHTED FIRES UNDER 1A BOILER. 1823 FIRST LINE OVER. 1826 RECEIVED FIRST HOSE AFT. 1830 COMMENCED FUELING. 1906 COMPLETED FUELING. 1910 ALL LINES CLEAR. MANEUVERING ON VARIOUS COURSES AND SPEEDS TO CLEAR USS WACCAMAW (AO-109) AND RESUME STATION. 1920 PUT THE ELECTRICAL LOAD ON #1 AND #3 SHIPS SERVICE GENERATORS. 1921 SECURED #2 SHIPS SERVICE GENERATOR.

  
J. E. OLSON  
LT USN

20-24 UNDERWAY AS BEFORE. 2004 C/S 15KTS 2006 C/C 320°T. 2007 SECURED 1B BOILER 2012 C/C 350°T. 2100 DIMMED NAVIGATION LIGHTS C/C 355°T 2158 C/C 185°T 2136 C/C 000°T 2137 C/S 5KTS 2155 C/C 150°T 2315 C/C 180°T.

  
R. L. ZIMMERMAN  
LTJG USNR

EXAMINED:

 U. S. N. NAVIGATOR

DECK LOG—REMARKS SHEET

USS MULLINIX DD 944 ZONE DESCRIPTION +5(R) DATE SUNDAY 16 APRIL 19 67  
(Day) (Date) (Month)  
AT/PASSAGE FROM NORFOLK, VIRGINIA TO SAN JUAN OP AREA

POSITION	ZONE	TIME
0800		
L <u>33° 22.3' N</u>	BY <u>1</u>	
λ <u>75° 48' W</u>	BY <u>1</u>	

POSITION	ZONE	TIME
1200		
L <u>32° 48.5' N</u>	BY <u>1</u>	
λ <u>75° 23' W</u>	BY <u>1</u>	

POSITION	ZONE	TIME
2000		
L <u>31° 18' N</u>	BY <u>2</u>	
λ <u>74° 40.5' W</u>	BY <u>2</u>	

LEGEND: 1-CELESTIAL  
2-ELECTRONIC  
3-VISUAL  
4-D. R.

REMARKS

Φ4-Φ4 STEAMING IN COMPANY WITH TF 29, AS A UNIT OF TU 29.9.4 IN ACCORDANCE WITH CTF 29 OP-ORD 10-67, COMPOSED OF USS TACONIC (AGC 17), USS LINDENWALD (LSD 6), USS GRAHAM COUNT (LST 1176), USS VERMILLION (AKA 107), USS SUFFOLK COUNTY (LST 1173) USS LAWRENCE (DDG 4) AND THIS SHIP, ENROUTE FROM NORFOLK, VIRGINIA TO THE SAN JUAN OPERATING AREA. THE MAIN BODY IS IN FORM 51 WITH THIS SHIP IN A SCREEN STATION 108°T, 4500 YDS FROM THE GUIDE (USS TACONIC). BASE COURSE IS 153°T PGC, BASE SPEED IS 11 KTS FOLLOWING ZIG ZAG PLAN 21. SOPA AND OTC IS CTF 29 (COMPHIBGRO 4) EMBARKED IN THE USS TACONIC (AGC 17). IMMEDIATE SUPERIOR IS CTF 29.9.4.2 (COMDESRON 32) EMBARKED IN THIS VESSEL. CONDITION OF READINESS IV AND MATERIAL CONDITION YOKE ARE SET THROUGHOUT THE SHIP. THE SHIP IS DARKENED EXCEPT FOR NAVIGATION LIGHTS. 1B AND 2A BOILERS, AND 1Z, AND 3 SSTG ARE ON THE LINE. THE MAIN ENGINEERING PLANT AND THE ELECTRICAL LOAD ARE SPLIT. Φ1Φ MANEUVERING ON VARIOUS COURSES AT VARIOUS SPEEDS WHILE PATROLING ASSIGNED SECTOR OF SCREEN. Φ5Φ TURNED NAVIGATION LIGHTS TO DIM. Φ2Φ COMMENCED ZIG ZAG PLAN 21.

*[Signature]*  
P. E. SMITH  
LT USN

Φ4-Φ8 UNDERWAY AS BEFORE. MANEUVERING ON VARIOUS COURSES AND SPEEDS WHILE MAINTAINING LINE PATROL STATION CENTERED ON 108°T 4000 YDS FROM THE GUIDE, USS TACONIC (AGC-17). Φ53Φ LINE PATROL STATION CENTERED ON 108°T 6000 YDS FROM THE GUIDE.

*[Signature]*  
J. P. REA  
LT USNR

Φ8-12 UNDERWAY AS BEFORE. 1027 PLACED BOILER 1A ON THE LINE. 1050 SECURED BOILER 1B. 1145 EDWARD A. GARRITY, FN, B500033 WAS INJURED WHILE WORKING IN AFTER ENGINE ROOM WHEN HE STRUCK HIS HEAD ON A GAUGE BOARD RESULTING IN A LACERATED SCALP. WOUND WAS WASHED WITH PHISOHEX AND CLEANSED WITH METHIOKATE.

EXAMINED

U. S. N. NAVIGATOR

## DECK LOG—REMARKS SHEET

USS MULLINNIX DD944DATE SUNDAY 16 APRIL 1967  
(Day) (Date) (Month)

## REMARKS—CONTINUED

IN SICKBAY BY HMI FRANKLIN. RETURNED TO DUTYJE OLSON  
LT USN12-16 UNDERWAY AS BEFORE. 1445 MANEUVERING TO TAKE NEW STATION IN  
SCREEN. WHEN ON CENTER STATION THE GUIDE USS TACONIC WILL BEAR  
330°T, 6500 YDS. 1532 ASSUMED STATION. COMMENCED PATROLLING STATIONR. L. ZIMMERMAN  
R. L. ZIMMERMAN  
LTJG USNR16-18 UNDERWAY AS BEFORE. 1600 MANEUVERING TO PATROL  
STATION IN SCREEN.P. G. SMITH  
LT USN18-20 UNDERWAY AS BEFORE.J. P. REA  
J. P. REA  
LT USNR20-24 UNDERWAY AS BEFOREJE OLSON  
JE OLSON  
LT USN

EXAMINED:

JE OLSON LT

U. S. N. NAVIGATOR



DECK LOG—REMARKS SHEET

USS MULLINIX (DD-944) ZONE DESCRIPTION +5R DATE SATURDAY 25 APRIL 19 67  
(Day) (Date) (Month)  
AT/PASSAGE FROM NORFOLK, VIRGINIA TO SAN JUAN OP AREA

POSITION	ZONE	TIME
0800		
L <u>34° 36.8' N</u>	BY <u>2</u>	
λ <u>75° 25.2 W</u>	BY <u>2</u>	

POSITION	ZONE	TIME
1200		
L <u>34° 18' N</u>	BY <u>1</u>	
λ <u>76° 01.6 W</u>	BY <u>1</u>	

POSITION	ZONE	TIME
2000		
L <u>34° 28.7' N</u>	BY <u>2</u>	
λ <u>76° 38.3 W</u>	BY <u>2</u>	

LEGEND: 1-CELESTIAL  
2-ELECTRONIC  
3-VISUAL  
4-D. R.

REMARKS

08-04 STEAMING IN COMPANY WITH TASK ELEMENT 20.2.1.1 COMPOSED OF THIS SHIP, USS EATON (DD-510), USS CONY (DD-509), USS WEEKS (DD-701), AND USS LAWRENCE (DDG-4) ENROUTE FROM NORFOLK, VIRGINIA TO OPERATIONS OFF SOUTH COAST OF PUERTO RICO IN ACCORDANCE WITH CTF 20 OPORD 3-67. THIS SHIP GUIDE IN STATION ONE OF FORM 4 FORMATION COURSE 180°T SPEED 12 KTS. SOPA AND OTC IS COMDESRON 32 EMBARKED IN THIS SHIP. CONDITION OF READINESS IV AND MATERIAL CONDITION YOKE ARE SET. SHIP DARKENED EXCEPT FOR RUNNING LIGHTS. #1B AND #2B BOILERS AND #1 AND #3 SHIPS SERVICE GENERATORS ARE ON THE LINE THE MAIN PLANT SPLIT. 0110 DIAMOND SIGNALS LIGHT FLASHING EVERY 2.5 SEC SIGHTED BEARING 220°T. 0200 LIT FIRES UNDER #2A BOILER. 0345 #2A BOILER PLACED ON THE LINE. 0349 SECURED #2B BOILER.

*J.P. Rea*  
J.P. REA  
LT USNR

04-08 UNDERWAY AS BEFORE. 0414 C/C TO 230°T 0733 C/S TO 15 KTS C/C TO 295°T 0750 HELD QUARTERS FOR MUSTER AND INSTRUCTION. NO NEW ABSENTEES. 0747 C/C TO 275°T 0750 C/C TO 268°T

*J. E. Johnson*  
J. E. JOHNSON  
LT USN

08-12 UNDERWAY AS BEFORE. 0803 C 270°T 0812 C 12 KTS C 230°T 0910 COMMENCED STEERING VARIOUS COURSES AT VARIOUS SPEEDS TO MAINTAIN STATION 5-8 MILES ON STARBOARD BEAM OF FORMATION WHILE CONDUCTING ELECTRONICS JAMMING EXERCISES. 1053 COMMENCED STEERING CASUALTY DRILLS. 1130 SECURED FROM ELECTRONIC JAMMING EXERCISES AND STEERING CASUALTY DRILLS. SET COURSE 230°T SPD 10. THIS SHIP MADE THE GUIDE IN FORMATION C TO PORT.

*R. L. Zimmerman*  
R. L. ZIMMERMAN  
LTJG USN

12-16 UNDERWAY AS BEFORE. 1306 SIGHTED BOOY R-14 BEARING 325°T PGC AT 5.6 MILES. 1310 USING VARIOUS COURSES AT VARIOUS SPEEDS WHILE MANEUVERING TO STATION B/C 270 B/S 15 KTS. 1430 C/B C 000°T PGC 1445 C/B/S 10 KTS.

*P.G. Smith*  
P.G. SMITH  
LT USN

EXAMINED

U. S. N. NAVIGATOR

## DECK LOG—REMARKS SHEET

USS MULLINIX DD944DATE SATURDAY 15 APRIL 19 67  
(Day) (Date) (Month)

## REMARKS—CONTINUED

16-18 UNDERWAY AS BEFORE. 1603  $\% 270^{\circ}T$ . 1610  $\% 090^{\circ}T$   $\% 17$  KTS. 1617  $\% 180^{\circ}T$   
 1625  $\% 090^{\circ}T$ . 1630  $\% 000^{\circ}T$ . 1637  $\% 12$  KTS. 1643  $\% 320^{\circ}T$ . 1714  $\% 180^{\circ}T$ .  
 1718  $\% 150^{\circ}T$ . 1727  $\% 060^{\circ}T$ . 1731  $\% 270^{\circ}T$ . 1743  $\% 180^{\circ}T$ . 1747  $\% 150^{\circ}T$ .  
 1750  $\% 090^{\circ}T$ . 1758  $\% 270^{\circ}T$ .

*J.P. Rea*  
 J.P. REA  
 LT USNR

18-20 UNDERWAY AS BEFORE. 1807 C/S TO 5 KTS 1812 C/S TO 12 KTS  
 1817 C/C TO  $090^{\circ}T$  1829 C/C TO  $150^{\circ}T$  1830 C/S TO 17 KTS 1840 C/S  
 TO 12 KTS 1915 C/C TO  $000^{\circ}T$  1918 C/C TO  $350^{\circ}T$  1938 C/C TO  
 $256^{\circ}T$  1946 C/C TO  $246^{\circ}T$  1958 C/C TO  $076^{\circ}T$

*J.E. Olson*  
 J.E. OLSON  
 LT USN

20-24 UNDERWAY AS BEFORE. MANEUVERING ON VARIOUS COURSES AT 12 KTS WHILE  
 MAINTAINING STATION ON BARRIER PATROL OFF MOOREHEAD CITY, N.C. 2033  
 MOMENTARY LOSS OF POWER. LOST MK 19 GYRO. SHIFTED TO MK 23. 2154 SPLIT  
 THE ELECTRICAL LOAD ON 1, 2, & 3 SHIP'S SERVICE GENERATORS. 2340 MANEUVERING  
 TO TAKE AREA PATROL SCREENING STATION. WHEN ON <sup>CENTER</sup> STATION THE GUIDE  
 USS TACONIC (AGC-17) WILL BEAR BETWEEN THE LIMITS  $110^{\circ}T$ , 5000 YDS. RCZ  
 2356 ASSUMED STATION. FORMATION COURSE  $177^{\circ}T$ . FORMATION SPD 5 KTS. RCZ  
 FORMATION IS FORM 51A WITH AXIS  $153^{\circ}T$ .

*R.L. Zimmerman*  
 R.L. ZIMMERMAN  
 LTJG USNR

EXAMINED:

*J.E. Olson* LT

U. S. N. NAVIGATOR

DECK LOG—REMARKS SHEET

USS MULLINIX DD944 ZONE DESCRIPTION +5 R DATE MONDAY 17 APRIL 19 67  
(Day) (Date) (Month)

AT/PASSAGE FROM NORFOLK, VIRGINIA TO SAN JUAN OPERAS

POSITION	ZONE	TIME
0800		
L <u>29°02'N</u>	BY <u>1</u>	
λ <u>73°35.5'W</u>	BY <u>1</u>	

POSITION	ZONE	TIME
1200		
L <u>28°18.7'N</u>	BY <u>1</u>	
λ <u>73°04.1'W</u>	BY <u>1</u>	

POSITION	ZONE	TIME
2000		
L <u>27°07'N</u>	BY <u>1</u>	
λ <u>72°21'W</u>	BY <u>1</u>	

LEGEND: 1-CELESTIAL  
2-ELECTRONIC  
3-VISUAL  
4-D. R.

REMARKS

~~04-04~~ STEAMING IN COMPANY WITH TF 29 AS A UNIT OF TU 29.9.1 1AW CTF 29 OP-ORD 10-67, COMPOSED OF USS TACONIC (AGC-17) USS LINDEN WALD (LSD-6) USS GRAHAM COUNTY (LST 1176) USS VERMILLION (AKA-107) USS SUFFOLK COUNTY (LST 1173) USS TRAVERSE COUNTY (LST-1160) USS LASALLE (LSD-3) USS KIRWIN (APD-90) USS AUSTIN (LTD-4) USS FRANCIS MARION (APA-249) USS KASKASKIA (AO-27) USS NEOSHO (AO-156) USS DENEROLA (AF-56) USS VAN VOORHIS (DE-1028) USS CROMWELL (DE-1014) USS CALCATERRA (DER-390) USS WEEKS (DD-701) USS HAMMERBERG (DE-1015) USS COURTNEY (DE-1021) USS LAWRENCE (DDG-4) USS TAUSSIG (DE-1030) AND THIS SHIP ENROUTE FROM NORFOLK VIRGINIA TO THE SAN JUAN OPERATING AREA. THE MAIN BODY IS IN A FORM 51A WITH THIS SHIP PATROLLING A SECTOR BEARING 120°-180° AND 5000-8000 YDS DISTANT FROM THE GUIDE USS TACONIC (AGC-17) BASE COURSE IS 155°T BASE SPEED 10 KTS. FORMATION AXIS IS 153°T. SOPA AND OTC IS CTF 29 (COMPHIBGRU 4) EMBARKED IN USS TACONIC (AGC-17) SCREEN COMMANDER IS CTU 29.9.1 (COMDESRON 32) EMBARKED IN THIS VESSEL. CONDITION OF READINESS IV AND MATERIAL CONDITION YOKE ARE SET THROUGHOUT THE SHIP. THE SHIP IS DARKENED SAVE FOR NAVIGATION LIGHTS <sup>DIMMED</sup> AND AIRCRAFT WARNING LIGHTS. 1A AND 2A BOILERS ON THE LINE. 1, 2, AND 3 SHIPS SERVICE GENERATORS ON THE LINE AND THE ELECTRICAL LOAD IS SPLIT. ~~04-08~~ MANEUVERING ON VARIOUS COURSES AND SPEEDS WHILE PATROLLING ASSIGNED SECTOR

*R.L. Zimmerman*  
R.L. ZIMMERMAN  
LTJG USNR

~~04-08~~ UNDERWAY AS BEFORE. MANEUVERING TO PATROL STATION IN SCREEN. ~~05-07~~ EXERCISED THE CREW TO GENERAL QUARTERS ~~05-17~~ MANEUVERING ON VARIOUS COURSES AT VARIOUS SPEEDS WHILE CLOSING AND SIMULATING TAKING A SURFACE RAIDER UNDER FIRE. ~~05-26~~ SECURED FROM GENERAL QUARTERS. ~~06-09~~ MANEUVERING AT VARIOUS SPEEDS ON VARIOUS COURSES WHILE RETURNING TO STATION. 0745 MUSTERED THE CREW AT QUARTERS, NO ADDITIONAL ~~08-11~~ NEW ABSENTEES.

*P.G. Smith*  
P.G. SMITH  
LT USN


EXAMINED

U. S. N. NAVIGATOR

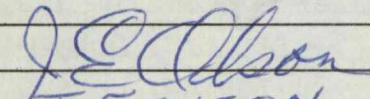
USS MULLINNIX (DD-944)DATE MONDAY 17 APRIL 1967  
(Day) (Date) (Month)

## REMARKS—CONTINUED


08-12 UNDERWAY AS BEFORE. MANEUVERING ON VARIOUS COURSES AND SPEEDS WHILE PATROLING ASSIGNED SECTOR. 0830 #1B BOILER PLACED ON THE LINE. 0857 LIT FIRES UNDER #2B BOILER. 0930 MANEUVERED TO TAKE LIFE GUARD STATION ASTERN USS TAUSSIG (DE 1030) AND USS CROMWELL (DE 1014) BASE COURSE 155°T BASE SPEED 12 KTS. SET THE LIFE GUARD DETAIL. 0946 RESUMED PATROLING ASSIGNED SECTOR. SECURED THE LIFE GUARD DETAIL. 1025 SET THE LIFE GUARD DETAIL. 1050 #2B BOILER PLACED ON THE LINE. 1051 #2A BOILER SECURED. 1100 SECURED THE LIFE GUARD DETAIL.


J.P. REA  
LT USNR


11-16 UNDERWAY AS BEFORE. 1404 STATIONED THE HELO DETAIL. 1414 HELO OVER FANTAIL FOR GUARD MAIL TRANSFER. 1415 HELO DEPARTED. SECURED THE HELO DETAIL.


J.E. OLSON  
LT USN


16-18 UNDERWAY AS BEFORE. 1620 STATIONED FUELING DETAIL. MANEUVERING ON VARIOUS COURSES AND SPEEDS WHILE PREPARING TO FUEL FROM USS (NEOSHO (AO-143)). 1631 ALONGSIDE USS NEOSHO STARBOARD SIDE TO. 1636 FIRST LINE ACROSS. 1643 COMMENCED FUELING. 1707 SECURED FUELING. 1717 ALL LINES CLEAR @ 148°T @ 25 KTS. RECEIVED 77,011 GALS. FUEL. MANEUVERING ON VARIOUS COURSES AND SPEEDS WHILE PROCEEDING TO STATION.


J.P. REA  
LT USNR


18-20 UNDERWAY AS BEFORE. 1817 MANEUVERING TO RETURN TO STATION AFTER INVESTIGATING SIMULATED INTRUDER. 1824 SECURED FROM GENERAL QUARTERS.


P.G. SMITH  
LT USN

20-24 UNDERWAY AS BEFORE. MANEUVERING ON VARIOUS COURSES AND SPEEDS WHILE MAINTAINING STATION. 2138 #2 SHIPS SERVICE GENERATOR TAKEN OFF THE LINE. 2206 #2 SHIPS SERVICE GENERATOR PLACED ON THE LINE. #1 SHIPS SERVICE GENERATOR SECURED. 2347 MADE BT DROP.


J.P. REA  
LT USNR

EXAMINED:



U. S. N. NAVIGATOR

DECK LOG—REMARKS SHEET

USS MULLINNIX (DD-944) ZONE DESCRIPTION +5R DATE TUESDAY 18 APRIL 19 67  
(Day) (Date) (Month)

AT/PASSAGE FROM NORFOLK VIRGINIA TO SAN JUAN OP AREA

POSITION	ZONE	TIME
0800		
L <u>25° 39' N</u>	BY <u>1</u>	
λ <u>71° 32' W</u>	BY <u>1</u>	

POSITION	ZONE	TIME
1200		
L <u>25° 03.2' N</u>	BY <u>1</u>	
λ <u>71° 09' W</u>	BY <u>1</u>	

POSITION	ZONE	TIME
2000		
L <u>24° 08.5' N</u>	BY <u>2</u>	
λ <u>70° 41.7' W</u>	BY <u>2</u>	

LEGEND: 1-CELESTIAL  
2-ELECTRONIC  
3-VISUAL  
4-D. R.

REMARKS

00-04 STEAMING IN COMPANY WITH TF 29, AS A UNIT OF TU 29.9.4 IN ACCORDANCE WITH OTCF 29 OPOD 10-67 COMPOSED OF USS TACONIC (AGC 17) USS LINDENWALD (LSOG) USS GRAHAM COUNTY (LST 1176) USS VERMILLION (AKA 107) USS SUFFOLK COUNTY (LST 1173) USS LAWRENCE (ODG 4) AND THIS SHIP IN STATION 9C 3E 3/12 OF A UX4 SCREEN ON COURSE 153 SPEED 10 KTS. USS TACONIC IS GUIDE. SOPA AND OTC IS CTG 29.9.4/COMPHIBGRU FOUR IN TACONIC SCREEN COMMANDER IS OTCF 29.9.1/COMDESRON 32 IN THIS SHIP. CONDITION OF READINESS III AND MATERIAL CONDITION YOKE ARE SET. 1B AND 2B BOILERS ARE ON THE LINE. SHIP IS DARKENED EXCEPT FOR NAVIGATIONAL LIGHTS STEERING VARIOUS COURSES AT 15 KTS PATROLING STATION

*J. E. Olson*  
J. E. OLSON  
LT USN

04-08 UNDERWAY AS BEFORE. 0536 @ 25 KTS @ 090°T 0543 EXERCISED THE CREW AT GENERAL QUARTERS. 0545 @ 20 KTS 0546 @ 146°T 0550 COMMENCED STEERING VARIOUS COURSES AT VARIOUS SPEEDS WHILE EXERCISING WITH SIMULATED SURFACE RAIDER 0618 SECURED FROM GENERAL QUARTERS. SET COURSE 210°T SPD 10 KTS TO REGAIN STATION. 0636 ASSUMED STATION. COMMENCED PATROLING STATION. 0745 MUSTERED THE CREW AT QUARTERS. NO NEW ABSENTEES

*R. L. Zimmerman*  
R. L. ZIMMERMAN  
LTJG USNR

08-12 UNDERWAY AS BEFORE. MANEUVERING TO PATROL SCREEN SECTOR. 1034 C/S 6 KTS, MAKING PREPARATIONS FOR BT DROP 1439 BT IN THE WATER 1041 BT ON DECK. 1041 C/S 158°T C/S 15 KTS MANEUVERING TO REGAIN PATROL SECTOR.

*P. G. Smith*  
P. G. SMITH  
LT USN


EXAMINED

U. S. N. NAVIGATOR

USS MULLINIX (DD-944)DATE TUESDAY 18 APRIL 19 67  
(Day) (Date) (Month)

## REMARKS—CONTINUED


12-16 UNDERWAY AS BEFORE. MANEUVERING ON VARIOUS COURSES AND SPEEDS WHILE MAINTAINING PATROL STATION. 1408 CAPTAIN'S MAST CONVENED. 1422 EXERCISED THE CREW AT GENERAL QUARTERS. O/C Ø82°T O/S 25 KTS. 1434 STEERING VARIOUS COURSES AND SPEEDS WHILE SIMULATING CLOSING AND TAKING SIMULATED SURFACE RAIDER UNDER FIRE. 1451 SET MATERIAL CONDITION YOKE. 1456 SECURED FROM GENERAL QUARTERS. MANEUVERING ON VARIOUS COURSES AND SPEEDS WHILE PROCEEDING BACK TO STATION. 1525 SECURED FROM CAPTAIN'S MAST. 1534 SET THE HELM DETAIL. 1539 NAVY HELM 58 OVER FANTAIL FOR U.S. MAIL PICK-UP. 1540 SECURED HELM DETAIL.



J.P. REA

LT USNR


16-18 UNDERWAY AS BEFORE.



J.E. OLSON

LT USN

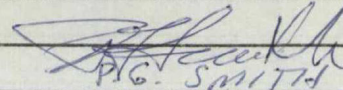
18-20 UNDERWAY AS BEFORE



R.L. ZIMMERMAN

LTJG USNR


20-24 UNDERWAY AS BEFORE. MANEUVERING TO PATROL SECTOR OF SCREEN. 2040 THE SUMMARY COURT MARTIAL, LT. W.L. FULTON USN, OPENED IN THE CASE OF WINN, JAMES E. 770-42-63, SN, USN. 2055. THE SUMMARY COURT MARTIAL IN THE CASE OF WINN, JAMES E. 770-42-63, SN, USN ADJOURNED TO AWAIT ACTION OF CONSENTING AUTHORITY.



P.G. SMITH

LT USN

EXAMINED:



U. S. N. NAVIGATOR

DECK LOG—REMARKS SHEET

USS MULLINNIX (DD-944) ZONE DESCRIPTION +4 Q DATE WEDNESDAY 19 APRIL 19 67  
(Day) (Date) (Month)  
AT/PASSAGE FROM NORFOLK, VIRGINIA TO SAN JUAN OPS AREA

POSITION	ZONE	TIME
0800		
L <u>23° 25.2' N</u>	BY <u>2</u>	
λ <u>70° 08' W</u>	BY <u>2</u>	

POSITION	ZONE	TIME
1200		
L <u>22° 29' N</u>	BY <u>2</u>	
λ <u>70° 10.8' W</u>	BY <u>2</u>	

POSITION	ZONE	TIME
2000		
L <u>21° 45.6' N</u>	BY <u>1</u>	
λ <u>69° 30.4' W</u>	BY <u>1</u>	

LEGEND: 1-CELESTIAL  
2-ELECTRONIC  
3-VISUAL  
4-D. R.

REMARKS

~~04-04~~ STEAMING IN COMPANY WITH TF 29, AS A UNIT OF TU 29.9.1 IAW  
OTF 29 OPOD 18-67, COMPOSED OF USS COLUMBUS (CG-12), USS TAUSSIG (DE-1030),  
USS CONY (DD-548), USS HAMMERBERG (DE-1015), USS CALCATERA (DER-390), USS KATON (DD-510),  
USS INGRAM (DD-938), USS LAWRENCE (DDG-4), USS WEEKS (DD-701), USS VAN VOORHIS (DE-1028),  
USS COURTNEY (DE-1021), USS CROMWELL (DE-1014), USS VERMILLION (AKA-107), USS TRAVERSE  
COUNTY (LST-1168), USS LINDENWALD (LSD-6), USS FRANCIS MARION (APA-249), USS KIRWIN (APD-90),  
USS TACONIC (AGC-17), USS LASALLE (LPD-3), USS AUSTIN (LPD-4), USS DESOTO COUNTY (LST-1171),  
USS SUFFOLK COUNTY (LST-1173), USS GRAHAM COUNTY (LST-1176), USS NEOSHO (AO-143),  
USS KAKASIA (AO-27), AND USS DENEBOLA (AF-56) ENROUTE FROM MOREHEAD CITY, NORTH  
CAROLINA, TO PUERTO RICO. THE MAIN BODY IS IN FORM 51A WITH THIS SHIP PATROLLING  
A SCREEN STATION, THE CENTER OF WHICH BEARS ~~073~~ <sup>073</sup> T, 8,500 YDS FROM THE GUIDE, USS  
TACONIC (AGC-17). FORMATION COURSE 153°T SPEED 5 KTS. FORMATION AXIS 153°T. PATROL  
AREA SPEED 10 KTS. SOPA AND OTC IS OTF 29 IN USS TACONIC (AGC-17). SCREEN COMMANDER  
IS ETU 29.9.1 (COMDESRON 32) EMBARKED IN THIS SHIP. CONDITION OF READINESS III AND MATERIAL  
CONDITION YOKS ARE SET. SHIP DARKENED EXCEPT FOR RUNNING LIGHTS. #1B AND #2A BOILERS  
AND #1, #2, AND #3 SHIPS SERVICE GENERATORS ARE ON THE LINE. THE MAIN PLANT SPLIT. MANEUVERING  
ON VARIOUS COURSES AND SPEEDS WHILE MAINTAINING STATION. ~~0038~~ EXECUTED 1307 SCREEN ON CIRCLE  
7 AXIS 153°T. THIS SHIP IN STATION 4. GUIDE IS USS TACONIC (AGC-17), BEARING 248°T, 7000  
YDS. BASE COURSE 153°T SPEED 5 KTS. ~~0100~~ ADVANCED CLOCKS TO +4 Q TIME ZONE.

*J.P. Rea*  
J.P. REA  
LT USNR

~~04-08~~ UNDERWAY AS BEFORE. MANEUVERING ON VARIOUS  
COURSES AT VARIOUS SPEEDS WHILE PATROLLING SCREEN SECTOR.  
~~0710~~ STATIONED THE GOLD ASW ~~EXERCISE~~ ATTACK TEAM,  
MANEUVERING ON VARIOUS COURSES AT VARIOUS SPEEDS  
WHILE CONDUCTING ASW EXERCISES.

*J.E. Olson*  
J.E. OLSON  
LT USN

EXAMINED

U. S. N. NAVIGATOR

USS MULLINNIX (DD-944)DATE WEDNESDAY 19 APRIL 19 67  
(Day) (Date) (Month)

## REMARKS—CONTINUED

10-12 UNDERWAY AS BEFORE. 0802 COMMENCED MANEUVERING ON VARIOUS COURSES AT VARIOUS SPEEDS WHILE CONDUCTING SUBMARINE TRACKING EXERCISES. 0917 SECURED THE ASW GOLD ATTACK TEAM. 0918 SET COURSE 153°T SPD 25 KTS. PROCEEDING TO RENDEZVOUS WITH USS JOHNSON (DD821), USS CONY (DD508), USS WEEKS (DD701) FOR DRONE SHOOT. 1010° 170°T 1048° 190°T 1113° 226°T 1118 EXERCISED CREW AT GENERAL QUARTERS FOR 2-9-G DRONE SHOOT. BASE COURSE 180°T SPD 10 KTS.

*R.L. Zimmerman*  
R.L. ZIMMERMAN  
LTJG USNR

12-16 UNDERWAY AS BEFORE. 1240 SECURED FROM GENERAL QUARTERS. 1245 C/C 120°T C/S 20 KTS. 1305 MANEUVERING ON VARIOUS COURSES AT VARIOUS SPEEDS TO TAKE STATION NEAR USS LAURENCE (DDG-4) 1331 C/C 000°T C/S 10 KTS. 1358 COMMENCED MAN OVERBOARD DRILLS 1447 SECURED FROM MAN OVERBOARD DRILLS. 1456 COMMENCED CASUALTY STEERING DRILLS. 1539 SECURED FROM CASUALTY STEERING DRILLS. 1553 C/S 10 KTS C/C 000°T PGC. 1554 C/C 040°T PGC

*P.G. Smith*  
P.G. SMITH  
LT USN

16-18 UNDERWAY AS BEFORE. 1616 C/C 170°T C/S 10 KTS. 1642 C/C 100°T C/S 17 KTS. 1644 MANEUVERING ON VARIOUS COURSES AND SPEEDS WHILE CONDUCTING TACTICAL DRILLS WITH USS LAURENCE (DDG-4). 1745 C/C 160°T C/S 25 KTS. 1755 C/C 250°T. 1757 C/C 210°T.

*J.P. Rea*  
J.P. REA  
LT USNR

18-20 UNDERWAY AS BEFORE. MANEUVERING ON VARIOUS COURSES AT VARIOUS SPEEDS WHILE TAKING NEW STATION IN A 13CT SCREEN. WHEN ON STATION THE GUIDE (USS TACONIC AGC-17) WILL BEAR 247°T, 7000 YDS. 1900 ASSUMED STATION. B/C 153°T, B/S 8 KTS. 1955 B/C 193°T.

*J.E. Olson*  
J.E. OLSON  
LT USN

20-24 UNDERWAY AS BEFORE. 2058 COMMENCED MANEUVERING ON VARIOUS COURSES AT VARIOUS SPEEDS TO TAKE NEW SCREENING STATION IN A WXY SCREEN. WHEN ON CENTER STATION THE GUIDE (USS TACONIC AGC-17) WILL BEAR 150°T RANGE 10,500 YDS. 2114 ASSUMED STATION. COMMENCED PATROLLING STATION AT 13 KNOTS.

*R.L. Zimmerman*  
R.L. ZIMMERMAN  
LTJG USNR

EXAMINED:

*J.E. Olson* LT U. S. N. NAVIGATOR



DECK LOG—REMARKS SHEET

USS MULLINNIX (DD-944) ZONE DESCRIPTION +4Q DATE THURSDAY 20 APRIL 19 67  
(Day) (Date) (Month)  
AT/PASSAGE FROM NORFOLK, VIRGINIA TO SAN JUAN OP AREA

POSITION	ZONE	TIME
0800		
L <u>20° 27' N</u>	BY <u>1</u>	
λ <u>69° 05' W</u>	BY <u>1</u>	

POSITION	ZONE	TIME
1200		
L <u>20° 05' N</u>	BY <u>1</u>	
λ <u>68° 28' W</u>	BY <u>1</u>	

POSITION	ZONE	TIME
2000		
L <u>19° 17' N</u>	BY <u>1</u>	
λ <u>68° 11' W</u>	BY <u>1</u>	

LEGEND: 1-CELESTIAL  
2-ELECTRONIC  
3-VISUAL  
4-D. R.

REMARKS

08-04 STEAMING IN COMPANY WITH CTF 29 AS A UNIT OF TU29.9.1  
IAW CTF OPORD 10-67, COMPOSED OF USS COLUMBUS (CG-12), USS TAUSSIG  
(DE-1030), USS CONY (DD-508), USS HAMMERBERG (DE-1015), USS CALCATERRA  
(DER-396), USS EATON (DD-510), USS INGRAM (DD-938), USS LAWRENCE  
(DDG-4), USS WEEKS (DD-701), USS VAN VOORHIS (DE-1128), USS COURTNEY  
(DE-1021), USS CROMWELL (DE-1014), USS VERMILLION (AKA-107), USS TRAVERSE  
COUNTY (LST-1160), USS LINDEWALD (LSD-6), USS FRANCIS MARION (APA-249),  
USS KIRWIN (APD-90), USS TACONIC (AGC-17), USS LASALLE (LPD-3), USS  
AUSTIN (LPD-4), USS DESOTO COUNTY (LST-1171), USS SUFFOLK COUNTY (LST-1172),  
USS GRAHAM COUNTY (LST-1176), USS NEOSHA (AO-143), USS KASKASKIA (AO-27),  
AND USS DENEbola (AF-56), ENROUTE FROM NORFOLK, VIRGINIA TO THE  
SAN JUAN OPERATING AREA. THE MAIN BODY IS IN A FORM 51A, WITH  
THIS SHIP PATROLLING A SECTOR SCREEN THE CENTER OF WHICH  
BEARS 350°T, 10000 YDS. FROM THE GUIDE, USS TACONIC (AGC-17)  
FORMATION BASE COURSE IS 153°T, BASE SPEED 8 KTS, SOPA  
AND OTC IS CTF 29 IN USS TACONIC (AGC-17). SCREEN  
COMMANDER IS CTU 29.9.1 (COMDESRON 32), EMBARKED IN THIS  
VESSEL. CONDITION OF READINESS III AND MATERIAL CONDITION  
YOKE ADE SET, THE SHIP IS DARKENED EXCEPT FOR DIM  
RUNNING LIGHTS. 1A AND 2A BOILERS AND 1, 2, 3 SHIP'S  
SERVICE GENERATORS ARE ON THE LINE, THE ENGINEERING PLANT  
IS SPLIT. MANEUVERING ON VARIOUS COURSES AND SPEEDS WHILE  
PATROLLING STATION.

*[Signature]*  
P. G. Smith  
21/USN

08-08 UNDERWAY AS BEFORE, MANEUVERING ON VARIOUS COURSES AND SPEEDS  
WHILE MAINTAINING STATION, 0720 MUSTERED THE CREW AT QUARTERS,  
NO NEW ABSENTEES. 0730 LIGHTED FIRES UNDER #2B BOILER, 0745  
SET THE FUELING DETAIL, MANEUVERING ON VARIOUS COURSES AND  
SPEEDS WHILE MAINTAINING WAITING STATION 10000 YDS. ASTERN OF  
USS NEOSHO (AO-143), BASE COURSE 153°T, SPEED 10 KTS.

*[Signature]*  
J.P. REA  
LT USNR

08-12 UNDERWAY AS BEFORE, 0805 COMMENCED APPROACH ON USS NEOSHO  
(AO-143) 0808 PULLED AWAY TO STARBOARD DUE TO FORMATION COURSE  
CHANGE. MANEUVERING TO MAKE SECOND APPROACH, 0813 RESUMED BASE

EXAMINED

U. S. N. NAVIGATOR

USS MULLINIX (DD-904)DATE THURSDAY 20 APRIL 19 67  
(Day) (Date) (Month)

## REMARKS—CONTINUED

COURSE 143°, SPEED 10 KTS. 0817 ON STATION ALONGSIDE USS NEOSHO (AO-143) 0818 FIRST LINE OVER, 0821 RECEIVED FIRST FUEL HOSE, 0825 COMMENCED RECEIVING FUEL, 0854 FUELING COMPLETED, 0902 ALL LINES CLEAR, 0904 MANEUVERING TO CLEAR USS NEOSHO (AO-143), 0905 SECURED THE REFUELING DETAIL, STATIONED THE REPLENISHMENT DETAIL, MANEUVERING ON VARIOUS COURSES AT VARIOUS SPEEDS WHILE MAKING APPROACH ON USS DENEBOIA (AF-56) 0913 ON STATION ALONGSIDE USS DENEBOIA (AF-56) 0919 FIRST LINE OVER, 0924 COMMENCED RECEIVING STORES AMIDSHIPS, 0929 SECURED FROM RECEIVING STORES AMIDSHIPS, 0933 ALL LINES CLEAR, MANEUVERING TO CLEAR THE USS DENEBOIA (AF-56), 0935 SECURED THE REPLENISHMENT DETAIL, MANEUVERING ON ~~VAR~~ VARIOUS COURSES AT ~~VAR~~ VARIOUS SPEEDS WHILE PROCEEDING TO STATION IN A UKY SCREEN, WHEN ON CENTER STATION THE GUIDE, USS TACONIC (AGC-17) WILL BEAR 245°T, 10,500 YDS. B/C 113°T, B/S 10 KTS, 0947 MANEUVERING TO TAKE NEW STATION, WHEN ON CENTER STATION THE GUIDE WILL BEAR 270°T, 10,000 YDS. 0958 ASSUMED STATION, COMMENCED PATROLLING ASSIGNED SECTOR ON VARIOUS COURSES AND SPEEDS, 1012 BROUGHT #2B BOILER ON THE LINE, 1013 SECURED FIRES UNDER 2A BOILER, 1033 SHIFTED TO MK 23 GYRO, SECURED MK 19 GYRO,

*J.E. Olson*  
J.E. OLSON  
LT USN

12-16 UNDERWAY AS BEFORE, 1415 STATIONED THE HELD DETAIL, SET COURSE 230°T, SPEED 10 KTS, 1421 RECEIVED HELD FROM USS COLUMBUS (CG-12), 1423 SAVAGE, GEORGE B. III, ST63, 7529925, USN, DEPARTED THE SHIP BY HELD ON EMERGENCY LEAVE, 1424 SECURED THE HELD DETAIL, MANEUVERING TO REOBTAIN STATION, 1458 ASSUMED STATION.

*J.B. Nichols*  
J.B. NICHOLS  
LT USN

16-18 UNDERWAY AS BEFORE, MANEUVERING ON VARIOUS COURSES AT VARIOUS SPEEDS WHILE PATROLLING SECTOR IN SCREEN.

*J.P. Rea*  
J.P. REA  
LT USNR

18-20 UNDERWAY AS BEFORE, MANEUVERING ON VARIOUS COURSES AT VARIOUS SPEEDS WHILE PATROLLING SECTOR IN SCREEN

*J.P. Rea*  
J.P. REA  
LT USNR

20-24 UNDERWAY AS BEFORE, MANEUVERING ON VARIOUS COURSES AT VARIOUS SPEEDS WHILE PATROLLING SECTOR IN SCREEN.

*J.E. Olson*  
J.E. OLSON LT USN

EXAMINED:

*J.E. Olson*

U. S. N. NAVIGATOR

DECK LOG—REMARKS SHEET

USS MULLINIX (DD-944) ZONE DESCRIPTION 140 DATE FRIDAY 21 APRIL 19 67  
(Day) (Date) (Month)  
AT/PASSAGE FROM NORFOLK, VIRGINIA TO SAN JUAN OPS AREA

POSITION	ZONE	TIME
0800		
L <u>17° 52.8' N</u>	BY <u>2</u>	
λ <u>67° 35.3' W</u>	BY <u>2</u>	

POSITION	ZONE	TIME
1200		
L <u>17° 41.2' N</u>	BY <u>2</u>	
λ <u>67° 13.5' W</u>	BY <u>2</u>	

POSITION	ZONE	TIME
2000		
L <u>17° 47' N</u>	BY <u>2</u>	
λ <u>66° 23.1' W</u>	BY <u>2</u>	

LEGEND: 1-CELESTIAL  
2-ELECTRONIC  
3-VISUAL  
4-D. R.

REMARKS

04-04 STEAMING IN COMPANY WITH TF 29 AS A UNIT OF TU 29.9.1 IAW CTF 29.9.1 OPORD 10-67, COMPOSED OF USS COLUMBUS (CG 12), USS TAUSSIG (DE 1030), USS CONY (DD 508), USS HAMMERBURG (DE 1015), USS CALCATERRA (DE 390), USS FATON (DD 510), USS INGRAM (DD 738), USS LAWRENCE (DDG 4), USS WEEKS (DD 701), USS VAN VOORHIS (DE 1028), USS COURTNEY (DE 1021), USS EACROMWELL (DE 1014), TU 29.9.2 (AMPHIBIOUS MAIN BODY), AND TU 29.9.5 (REPLENISHMENT GROUP) ENROUTE FROM NORFOLK, VIRGINIA TO PUERTO RICO OPAREAS. THE MAIN BODY IS IN A FORM S1A WITH THIS SHIP PATROLLING A SCREEN SECTOR WHEN ON CENTER STATION. THE GUIDE BEARS 320°T, 10,500 YDS, USS TACONIC (AGC 17) IS THE GUIDE IN STATION. SCREEN IS A UXY SCREEN WITH AXIS 000, FORMATION COURSE 162°T, SPEED 10KTS. FORMATION AXIS 153°T. PATROLLING STATION BETWEEN THE LIMITING BEARINGS 300°T AND 340°T, 9-12,000 YDS ON THE GUIDE AT 15KTS. CONDITION OF READINESS III AND MATERIAL CONDITION YOKE ARE SET. 1A AND 2B BOILERS ARE ON THE LINE WITH 1, 2 & 3 SHIP'S SERVICE GENERATORS SHIP IS DARKENED WITH DIMMED NAVIGATION LIGHTS SOPA AND OTC IS CTF 29 (COMPHIBGRU 4). SCREEN COMMANDER IS CTU 29.9.1 (COMDESRON 32) EMAR EMBARKED IN THIS SHIP.

*R.L. Zimmerman*  
R.L. ZIMMERMAN  
LTJG USNR

04-08 UNDERWAY AS BEFORE. MANEUVERING ON VARIOUS COURSES AND AT VARIOUS SPEEDS WHILE PATROLLING SCREEN SECTOR. 0405 SIGHTED MONA ISLAND LIGHT BEARING 193°T (PGC). 0600 EXERCISED THE CREW AT GENERAL QUARTERS. MANEUVERING ON VARIOUS COURSES AND SPEEDS WHILE APPROACHING PRACTICE MINE. 0610 MANEUVERING TO RETURN TO SCREEN SECTOR.

*P.G. Smith*  
P.G. SMITH  
LT USN

08-12 UNDERWAY AS BEFORE. MANEUVERING ON VARIOUS COURSES AND SPEEDS WHILE PATROLLING SCREEN SECTOR. 0800 SECURED FROM GENERAL QUARTERS. 0915 LIT FIRES UNDER # 1B BOILER. 1119 # 1B BOILER ON THE LINE, 1120 SECURED # 1A BOILER, 1150 MADE BT DROP.

*J.P. Rea*  
J.P. REA  
LT USNR

EXAMINED

U. S. N. NAVIGATOR

USS MULLANIX DD944DATE FRI 21 APRIL, 1967  
(Day) (Date) (Month)

## REMARKS—CONTINUED

12-16 UNDERWAY AS BEFORE, MANEUVERING ON VARIOUS COURSES AT VARIOUS SPEEDS WHILE PATROLLING SCREEN SECTOR.

*J. E. Olson*  
J. E. OLSON  
LT USN

16-18 UNDERWAY AS BEFORE. 1616 STATIONED THE HELO DETAIL 1626 RECEIVED HELO FROM USS COLUMBUS (CG12) FOR TRANSFER OF MOTOR AND GUARD MAIL 1630 HELO DEPARTED 1640 SECURED THE HELO DETAIL. MANEUVERING TO REGAIN STATION. 1647 ASSUMED STATION 1743 COMMENCED MANEUVERING ON VARIOUS COURSES AT VARIOUS SPEED TO TAKE STATION 2 IN A GC2 BENTLINE SCREE ON BASE COURSE 038°T. WHEN ON STATION THE GUIDE USS TACONIC (AGC17) WILL BEAR 273°T 7500 YDS 1757 ASSUMED STATION. ~~1805~~<sup>1757</sup> ROTATED FORMATION AXIS TO 000°T. COMMENCED MANEUVERING TO ASSUME NEW SCREENING STATION. WHEN ON STATION THE GUIDE USS TACONIC (AGC17) WILL BEAR 135°T 7500 YDS. 1759 COMMENCED MANEUVERING TO ASSUME PATROL AREA ON PORTSIDE OF MAIN BODY. BASE COURSE 000°T SPD 10 KTS.

*R. L. Zimmerman*  
R. L. ZIMMERMAN  
2796 USNR

18-20 UNDERWAY AS BEFORE. MANEUVERING TO PATROL PORT SIDE OF ASSAULT FORMATION. 1843 TURNED ON DIM NAVIGATION LIGHTS.

*P. G. Smith*  
P. G. SMITH  
LT USN

20-24 UNDERWAY AS BEFORE. MANEUVERING ON VARIOUS COURSES AND SPEEDS WHILE PATROLLING ASSIGNED AREA. 2210 MADE BT PROP.

*J. P. Rea*  
J. P. REA  
LT USNR

EXAMINED

*J. E. Olson*  
J. E. OLSON LT

U. S. N. NAVIGATOR

DECK LOG—REMARKS SHEET

USS MULLINOIX (DD-944) ZONE DESCRIPTION 14 Q DATE WEDNESDAY 26 APR 1967  
(Day) (Date) (Month)

AT/PASSAGE FROM PUERTO RICO OP ADE TO \_\_\_\_\_

POSITION	ZONE	TIME
0800		
L 17° 28.3' N	BY 2	
λ 66° 18.5' W	BY 2	

POSITION	ZONE	TIME
1200		
L 17° 24.6' N	BY 1	
λ 65° 54' W	BY 1	

POSITION	ZONE	TIME
2000		
L 17° 48' N	BY 2	
λ 67° 26' W	BY 2	

LEGEND: 1-CELESTIAL
2-ELECTRONIC
3-VISUAL
4-D. R.

REMARKS

06-04 ANCHORED @ RINCON BAY, PUERTO RICO WITH STARBOARD ANCHOR IN 13 FATHOMS OF WATER WITH HARD SAND BOTTOM WITH 60 FATHOMS OF CHAIN AT THE WATER'S EDGE. OPERATING IN ACCORDANCE WITH CTG 20 OPOD 3-67 AS A UNIT OF CTU 20.9.1. SHIPS PRESENT INCLUDE VARIOUS UNITS OF TF 20.9. 1B & 2B BOILERS WITH 1 & 3 SHIPS SERVICE GENERATORS ARE ON THE LINE WITH THE MAIN PLANT SHUT. THE JACKING GEAR IS ENGAGED WITH STEAM TO THE GUARDING VALVE. CONDITION OF READINESS III AND MATERIAL CONDITION YOKE ARE SET. SOPA IS CTF 20.9 / COMPHIBGRU 4, EMBARKED IN USS TACONIC (AGC-17). CTU 20.9.1 / COMDEFCON 32 IS EMBARKED IN THIS SHIP.

J. E. Olson  
J. E. OLSON  
LT USN

04-08 ANCHORED AS BEFORE. 0515 MAKING ALL PREPARATIONS FOR GETTING UNDERWAY 0545 STATIONED THE ANCHOR DETAIL 0555 COMPLETED ALL PREPARATIONS FOR GETTING UNDERWAY. 0559 ANCHORS AWEIGHT. UNDERWAY ASA UNIT FOR SEA AS A UNIT OF TG 20.9 IN COMPLIANCE WITH ETG CTF 20 OPOD 3-67. MANEUVERING TO CLEAR THE ANCHORAGE. 0603 SET COURSE 155°T SPEED 15KTS. 0607 c/c 170°T 0610 c/c 180°T 0615 SECURED THE ANCHOR DETAIL. 0624 c/c 200°T 0626 c/c 20KTS 0630 EXERCISED THE CREW AT GENERAL QUARTERS. 0652 SECURED FROM GENERAL QUARTERS. 0715 LIGHTED FIRES UNDER 2A BOILER. 0735 c/c 090°T 0745 MUSTERED THE CREW AT QUARTERS. NONEW ABSENTEES. c/s 15KTS.

R. L. Zimmerman  
R. L. ZIMMERMAN  
LTJG USNR

08-12 UNDERWAY AS BEFORE. 0825 c/s 20KTS c/c 000°(T) PGC 0844 c/c 095°(T) PGC 0845 MANEUVERING ON VARIOUS COURSES TO CLOSE THE USS NEGOSH (AO-143). 0849 STATIONED THE FUELING DETAIL. 0900 ORDERED TO SHIFT STATION TO REFUEL FROM USS WACCAMAW (AO-109) 0923 First line over for fueling. 0950 ALL LINES CLEAR. 0951 SECURED THE FUELING DETAIL c/c 240°T c/s 25KTS. 0956 c/s 10KTS. 1122 c/s 18KTS 1138 c/s 20KTS.

P. G. Smith  
LT USN

EXAMINED

U. S. N. NAVIGATOR

USS MULLINIX DD944DATE WEDNESDAY 26 APRIL, 19 67  
(Day) (Date) (Month)

## REMARKS—CONTINUED

12-16 UNDERWAY AS BEFORE. 1312  $\frac{1}{2}$  5 KTS. 1323  $\frac{1}{2}$  15 KTS. 1331  $\frac{1}{2}$  20 KTS. 1337  $\frac{1}{2}$  15 KTS. 1338  $\frac{1}{2}$  10 KTS. 1341  $\frac{1}{2}$  110°T. 1344  $\frac{1}{2}$  120°T  $\frac{1}{2}$  5 KTS. 1350  $\frac{1}{2}$  15°T  $\frac{1}{2}$  20 KTS. 1351  $\frac{1}{2}$  22 KTS. 1353  $\frac{1}{2}$  350°T. 1359  $\frac{1}{2}$  340°T. 1400  $\frac{1}{2}$  35°T  $\frac{1}{2}$  25 KTS. MANEUVERING ON VARIOUS COURSES AND SPEEDS WHILE MAINTAINING AREA PATROL.

*J.P. Rea*  
J.P. REA  
LT USNR

16-18 UNDERWAY AS BEFORE. 1645 PROCEEDING TO STATION ONE IN A BENT LINE SCREEN. GUIDE IS USS COLUMBUS (CG 12) BEARING 120°T DISTANCE 4800 YARDS BASE COURSE 272 BASE SPEED 12 KTS 1850 ON STATION 1700 C/RS 25 KTS

*J.E. Olson*  
J.E. OLSON  
LT USN

18-20 UNDERWAY AS BEFORE. 1830 COMMENCED MANEUVERING ON VARIOUS COURSES AT VARIOUS SPEEDS TO TAKE STATION 1 IN A FORMATION 1. WHEN ON STATION THE GUIDE, USS COLUMBUS (CG 12), WILL BEAR 092°T, 2000 YDS. 1836 ASSUMED STATION. BASE COURSE 272°T SPEED 20 KTS. 1857  $\frac{1}{2}$  25 KTS <sup>202</sup> CHANGED BASE SPEED 25 KTS. 1946  $\frac{1}{2}$  bc 327°T. THIS SHIP ASSUMED THE GUIDE.

*A. L. Zimmerman*  
A. L. ZIMMERMAN  
LTJG USNR

20-24 UNDERWAY AS BEFORE. 2024 C/C 000°T PGC. 2051 C/C 035°T PGC. 2152 C/C 050°T PGC  $\frac{1}{2}$  15 KTS. MANEUVERING ON VARIOUS COURSES WHILE PARTICIPATING IN SHOW OF FORCE EXERCISE.

*P.G. Smith*  
P.G. SMITH  
LT USN

EXAMINED:

*J.E. Olson* LT U. S. N. NAVIGATOR

DECK LOG—REMARKS SHEET

USS MULLINIX (DD-944) ZONE DESCRIPTION +40 DATE THURSDAY 27 APRIL 19 67  
(Day) (Date) (Month)  
AT/PASSAGE FROM SAN JUAN OP AREA TO \_\_\_\_\_

POSITION	ZONE	TIME
0800		
L <u>18° 34.5N</u>	BY <u>2</u>	
λ <u>67° 19' W</u>	BY <u>2</u>	

POSITION	ZONE	TIME
1200		
L <u>18° 50.1N</u>	BY <u>2</u>	
λ <u>67° 37.8W</u>	BY <u>2</u>	

POSITION	ZONE	TIME
2000		
L <u>19° 34' N</u>	BY <u>1</u>	
λ <u>68° 28.8W</u>	BY <u>1</u>	

LEGEND: 1-CELESTIAL  
2-ELECTRONIC  
3-VISUAL  
4-D. R.

REMARKS

~~08-04~~ STEAMING IN COMPANY WITH CTF 20.1 COMPOSED OF USS COLUMBUS (CG-12),  
USS LAWRENCE (DDG-4), USS EATON (DD-520), AND <sup>USS INGRAM (DD-928)</sup> ~~USS GANNETT (DD-568)~~ OPERATING AT  
SEA OFF THE NORTHWEST COAST OF PUERTO RICO TAW CTF 20 OPOD 3-67. THIS SHIP  
IS GUIDE AND IN STATION ONE OF A FORM ONE, ON A LINE PATROL THE CENTER OF WHICH  
BEARS 320°T PT. BORINQUE 4.2 MILES. FORMATION COURSE 052°T SPEED 15 KTS. OTC AND  
SOPA IS CTF 20.1 (COM CRUDESTROT 12) IN USS COLUMBUS (CG-12). CONDITION OF READINESS III  
AND MATERIAL CONDITION YOKE ARE SET. #12 AND #2A BOILERS AND #1 AND #3 SHIPS SERVICE  
GENERATORS ARE ON THE LINE, MAIN PLANT SPLIT. 0015 C/C 230°T. 0025 C/C 260°T. 0030  
C/C 230°T. 0033 C/C 260°T. 0103 C/C 050°T. 0110 TU 20.1.2 COMPOSED OF USS FORT  
SNELLING (LSD-30), USS CAPRICORNUS (AKA-57) AND USS RALEIGH (LPD-1) JOINED FORMATION.  
0111 C/C 8 KTS. 0123 C/C 5 KTS. 0145 C/C 12 KTS. 0208 C/C 10 KTS. 0217 C/C 230°T.  
0320 USS LASALLE (LSD-3) JOINED THE FORMATION. 0335 C/C 050°T.

*J.P. Rea*  
J.P. REA  
LT USNR

~~08-08~~ UNDERWAY AS BEFORE. 0417 C/C 090°T. 0426 C/C 050°T.  
0443 C/C 030°T. 0445 C/C 050°T. 0501 C/C 230°T. 0600 C/C 050°T  
0615 USS YORK COUNTY (LST-1175) JOINED THE FORMATION. 0705 C/C  
230°T. 0745 HELD QUARTERS FOR MUSTER AND INSPECTION;  
NO NEW ABSENTEES. 0746 C/C TO 320°T 0758 C/C TO  
230°T

*J. E. Olson*  
J. E. OLSON  
LT USN

08-12 UNDERWAY AS BEFORE. 0746 C/C 320°T. 0745 MUSTERED THE  
CREW AT QUARTERS; NO NEW ABSENTEES. 0758 C/C 230°T. 0848 C/C 050°T.  
0927 C/C 8 KTS. 0929 C/C 300°T.

*A. L. Zimmerman*  
A. L. ZIMMERMAN  
LTJG USNR

12-16 UNDERWAY AS BEFORE. MANEUVERING ON VARIOUS COURSES AT VARIOUS  
SPEED WHILE PATROLLING STATION. 1359 MANEUVERING TO ASSUME  
NEW STATION, BEARING 154°T, 5200 YPS FROM GUIDE. 1409 MANEUVERING  
ON VARIOUS COURSES AT VARIOUS SPEEDS WHILE PATROLLING STATION 1524  
STATIONED THE HELD DETAIL. 1539 SECURED THE HELD DETAIL 1542  
MANEUVERING ON VARIOUS COURSES AT VARIOUS SPEEDS WHILE  
ASSUMING STATION 1 IN A BENT LINE SCREEN. THE

EXAMINED

U. S. N. NAVIGATOR

## DECK LOG—REMARKS SHEET

USS MULLINIX DD944DATE THURSDAY 27 APRIL 1967  
(Day) (Date) (Month)

## REMARKS—CONTINUED

USS FORT SULLING (LSD-38) IS THE GUIDE, AND WHEN ON STATION BEARS 157°(G) PGC 5200 YDS.

*P.G. Smith*  
P.G. SMITH  
LT USN

16-18 UNDERWAY AS BEFORE, 1612 #1A BOILER ON THE LINE. 1616 #1B BOILER SECURED.

*J.P. RKA*  
J.P. RKA  
LT USNR

18-20 UNDERWAY AS BEFORE, ~~1813 C/C 250°T, 1818 C/C 285°T, 1825 C/C 345°T, 1830 C/C 350°T, 1845 C/C 335°T~~ 45 KTS. 200  
200  
200

*J.E. Olson*  
J.E. OLSON  
LT USN

20-24 UNDERWAY AS BEFORE. 2122 COMMENCED MANEUVERING ON VARIOUS COURSES AT VARIOUS SPEEDS TO TAKE STATION 1 IN A 13CS CIRCULAR SCREEN. WHEN ON STATION THE GUIDE, USS COLUMBUS CG 12 WILL BEAR 155°T RANGE ~~3000~~ 4000 YDS 2140 ASSUMED STATION B/C 335°T B/S 10 KTS 2205 COMMENCED PATROLLING STATION AT 12 KTS.

*R.L. Zimmerman*  
R.L. ZIMMERMAN  
LTJG USNR

EXAMINED:

*J.E. Olson* LT

U. S. N. NAVIGATOR



DECK LOG—REMARKS SHEET

USS MULLINIX (DD-944) ZONE DESCRIPTION +40 DATE FRIDAY 28 APRIL 19 67  
(Day) (Date) (Month)  
AT/PASSAGE FROM SAN JUAN OP AREA TO NORFOLK - VIRGINIA

POSITION	ZONE	TIME
0800		
L <u>21° 21' N</u>	BY <u>1</u>	
λ <u>69° 26' W</u>	BY <u>1</u>	

POSITION	ZONE	TIME
1200		
L <u>21° 57' N</u>	BY <u>2</u>	
λ <u>69° 44.7' W</u>	BY <u>2</u>	

POSITION	ZONE	TIME
2000		
L <u>23° 30.3' N</u>	BY <u>2</u>	
λ <u>70° 27' W</u>	BY <u>2</u>	

LEGEND: 1-CELESTIAL  
2-ELECTRONIC  
3-VISUAL  
4-D. R.

REMARKS

00-04 STEAMING AS AN ELEMENT OF TG 20 ENROUTE FROM THE SAN JUAN OP AREA TO NORFOLK, VIRGINIA IAW OTC OP-ORD 3-67. AS A UNIT OF TG 20.4 COMPOSED OF USS COLUMBUS (CG-12) USS CONY (DD 508), USS LAWRENCE (DDG-4) USS EATON (DD 510) AND USS WEEKS (DD 701) IN DISPOSITION WITH TG 20.9 AND TG 20.5. GUIDE IS THE USS COLUMBUS BEARING 155°T 3000 YDS FROM CENTER STATION, PATROLLING BETWEEN THE LIMITING BEARINGS OF 140°T AND 170°T. OTC IS OTC 20 EMBARKED IN THE USS COLUMBUS (CG-12) IMMEDIATE SUPERIOR IS OTC 20.4.1 (COMBESRON 32) EMBARKED IN THIS SHIP. THE SHIP IS IN CONDITION IV WITH MATERIAL CONDITION YAKE SET THROUGHOUT THE SHIP 1A AND 2A BOILERS AND 1 AND 3 SSTG ARE ON THE LINE THE MAIN ENGINEERING PLANT IS SPLIT. THE SHIP IS DARKENED WITH DIM NAVIGATION LIGHTS SHOWING. THE SHIP IS MANEUVERING ON VARIOUS COURSES AT VARIOUS SPEEDS WHILE PATROLLING SCREEN STATION.

*[Signature]*  
P.G. SMITH  
LT USN

04-08 UNDERWAY AS BEFORE. MANEUVERING ON VARIOUS COURSES AND SPEEDS WHILE MAINTAINING LINE PATROL STATION. 0745 MUSTERED THE CREW AT QUARTERS: NO NEW ABSENTS.

*[Signature]*  
J.P. REA  
LT USNR

08-12 UNDERWAY AS BEFORE. 0939 MANEUVERING ON VARIOUS COURSES AT VARIOUS SPEEDS WHILE PROCEEDING TO LIFE GUARD STATION ASTERN OF USS NEOSHO. 0958 ON STATION 1024 STATIONED THE REFUELING DETAIL. 1029 COMMENCING APPROACH ALONG SIDE USS NEOSHO (AO 143) 1033 FIRST LINE OVER 1041 COMMENCED PUMPING 1054 SECURED PUMPING 1102 HELO REPORTED DOWN OFF STARBOARD BOW. LAST LINE CLEAR MANEUVERING ON VARIOUS COURSES AT VARIOUS SPEEDS TO RECOVER SURVIVORS. CAPTAIN HAS THE CONN. 1107 MUB IN WATER 1112 MUB RECOVERED CK WILSON LTJG, JM HAYES LT, WP RAYNER AER. 1122 RECOVERED MUB. HELO DELIVERED FOURTH HELO CREW MEMBER DM CHRISTIANSEN AV3. 1131 MANEUVERING FOR HELO DETAIL TO TRANSFER SURVIVORS TO USS KASALE.

*[Signature]*  
LT USN

EXAMINED

U. S. N. NAVIGATOR

## DECK LOG—REMARKS SHEET

USS MULLINIX DD944

DATE FRIDAY 28 APRIL, 1967  
(Day) (Date) (Month)

## REMARKS—CONTINUED

12-16 UNDERWAY AS BEFORE. 1217 STATIONED SECURED THE HELO DETAIL, MANEUVERING ON VARIOUS COURSES AT VARIOUS SPEEDS TO TAKE STATIONS IN A 11CG SCREEN. WHEN ON STATION THE GUIDE, USS NEOSHO AO143 WILL BEAR 320°T RANGE 5600 YDS. B/C 335°T 8/5 12KTS 1234 ASSUMED STATION. 1307 MANEUVERING TO TAKE STATION 6. WHEN ON STATION THE GUIDE WILL BEAR 025°T, 4600 YDS 1315 ASSUMED STATION 1400 COMMENCED MANEUVERING ON VARIOUS COURSES AT VARIOUS SPEEDS TO TAKE STA 1 IN A 2CZ SCREEN. WHEN ON STATION THE GUIDE USS COLUMBUS WILL BEAR 200°T, 2500 YDS. 1411 ASSUMED STATION. B/C 335°T 8/5 12KTS 1415 REORIENTED SCN AXIS 295°T 1420 B/C 295°T 8/5 18KTS 1425 REORIENTED SCN AXIS 305°T B/C 305°T 1430 REORIENTED SCN AXIS 335°T 1435 B/C 335°T 8/5 12KTS 1509 THIS SHIP ASSUMED GUIDE. 1531 BROUGHT 2B BOILER ON THE LINE. SECURED 2A.

*R. L. Lemmeyman*  
LTJG USNR

16-18 UNDERWAY AS BEFORE. MANEUVERING ON VARIOUS COURSES AT VARIOUS SPEEDS WHILE MAINTAINING STATION. B/C 335 8/5 12 GUIDE BEARS 200°T, 2500 YDS WHEN ON STATION. 1719 MANEUVERING ON VARIOUS COURSES AT 25KTS WHILE PROCEEDING TO STATION 1 OF A FORM 13C5. 1728 ON STATION, GUIDE BEARS 155°T 3000 YDS.

*P. G. Smith*  
LT/USN

18-20 UNDERWAY AS BEFORE. MANEUVERING ON VARIOUS COURSES AND SPEEDS WHILE MAINTAINING LINE PATROL.

*J. P. Rea*  
J.P. REA  
LT USNR

20-24 UNDERWAY AS BEFORE

*J. E. Olson*  
J. E. OLSON  
LT USN

EXAMINED:

*J. E. Olson* LT

U. S. N. NAVIGATOR

DECK LOG—REMARKS SHEET

USS MULLINIX DD944 ZONE DESCRIPTION 44Q DATE SATURDAY 29 APRIL 19 67  
(Day) (Date) (Month)  
AT/PASSAGE FROM PUERTO RICO OPAREAS TO NORFOLK, VIRGINIA

POSITION	ZONE	TIME
0800		
L <u>25°33'N</u>	BY <u>2</u>	
λ <u>71°27.8W</u>	BY <u>2</u>	

POSITION	ZONE	TIME
1200		
L <u>25°46.4N</u>	BY <u>2</u>	
λ <u>71°08'W</u>	BY <u>2</u>	

POSITION	ZONE	TIME
2000		
L <u>27°33.3N</u>	BY <u>2</u>	
λ <u>71°31'W</u>	BY <u>2</u>	

LEGEND: 1-CELESTIAL  
2-ELECTRONIC  
3-VISUAL  
4-D. R.

REMARKS

RLZ 08-04 STEAMING IN COMPANY WITH TF 20 ENROUTE FROM PUERTO RICO OPAREAS TO NORFOLK VIRGINIA IAW CTF 20 OP ORD 3-67 AS AHA UNIT OF TU 20.4.1 COMPOSED OF USS LAWRENCE DDG4, USS CONY DD508, USS EATON DD510, AND USS WEEKS DD701 WITH TG 20.4 (USS COLUMBUS CG12), TG 20.5 AND TG 20.9. SCREEN IS 1305 CIRCULAR SCREEN WITH THIS SHIP PATROLLING STATION 1. WHEN ON CENTER STATION THE GUIDE, USS COLUMBUS, WILL BEAR 155°T RANGE 3000YDS. FORMATION COURSE 335°T SPD 13 KTS. FORMATION AND SCREEN AXIS 335°T. SOPA AND OTC IS CTF 20 EMBARKED IN USS COLUMBUS. IMMEDIATE SUPERIOR, CTU 20.4.1 (COMDESPON 32) EMBARKED IN THIS SHIP. CONDITION OF READINESS IV WITH MATERIAL CONDITION YOKE ARE SET. 1A & 2B BOILERS WITH 1 & 3 SHIP'S SERVICE GENERATORS ARE ON THE LINE WITH THE MAIN PLANT SPLIT. THE SHIP IS DARKENED EXCEPT FOR DIMMED NAVIGATION LIGHTS. 0346 CEASED PATROLLING STATION

*R. L. Zimmerman*  
R. L. ZIMMERMAN  
LTJG USN

04-08 UNDERWAY AS BEFORE. MANEUVERING ON VARIOUS COURSES AT VARIOUS SPEEDS WHILE MAINTAINING STATION. 0745 MUSTERED THE CREW AT QUARTERS, NO ABSENCES.

*P. G. Smith*  
P. G. SMITH  
LT USN

08-12 UNDERWAY AS BEFORE & MANEUVERING ON VARIOUS COURSES AND SPEEDS WHILE MAINTAINING STATION. 0905 THIS SHIP IS GUIDE OF THE FORMATION. 0930 USS COLUMBUS (CG-12) IS GUIDE OF THE FORMATION. 0935 % 090°T % 15 KTS. 0943 % 095°T. 0947 % 110°T. 0952 % 125°T % 17 KTS. 0950 % 130°T. 1017 % 140°T % 18 KTS. THIS SHIP IS GUIDE OF THE FORMATION. 1026 LIT FIRES UNDER #18 BOILER. 1050 % 040°T % 15 KTS.

*J. P. Rea*  
J. P. REA  
LT USNR

EXAMINED

U. S. N. NAVIGATOR

USS MULLINIX DD944DATE SATURDAY 29 APRIL 19 67  
(Day) (Date) (Month)

## REMARKS—CONTINUED

12-16 UNDERWAY AS BEFORE. 1210 C/O TO 345° T C/S TO 12 KTS.  
 1215 PROCEEDING TO RDNV WITH USS NEWPORT NEWS (CA 143)  
 1245 STEERING VARIOUS COURSES AT VARIOUS SPEEDS WHILE IN  
 STATION THREE OF A 303 BENTLINE SCREEN BASE COURSE  
 310 BASE SPEED 17 KTS. SCREEN AXIS 310 GUIDE IS NEWPORT  
 NEWS BEARING 187 DISTANCE 5400 YDS. 1250 C/BC TO  
 255 C/BS TO 17 KTS SCREEN AXIS 255. 1315 C/BC AND SCREEN  
 AXIS TO 165 1410 C/BC AND SCREEN AXIS TO 350 C/BS TO 18 KTS.  
 1450 C/S TO 22 KTS. DETACHED TO PROCEED AND SCREEN USS  
 COLUMBUS (CG 12)

*J. E. Olson*  
 J. E. OLSON  
 LT USN

16-18 UNDERWAY AS BEFORE. 1635 C/340° T 1710 C/330° T COMMENCED MANEUVERING  
 ON VARIOUS COURSES AT VARIOUS SPEEDS TO TAKE STATION 3 IN AN 1104  
 CIRCULAR SCREEN. WHEN ON STATION THE GUIDE USS COLUMBUS (CG 12)  
 WILL BEAR 315° T RANGE 3000 YDS. C/345° T C/S 18 KTS. 1730 ASSUMED STATION.

*R. L. Zimmerman*  
 R. L. ZIMMERMAN  
 LTJG USNR

18-20 UNDERWAY AS BEFORE. MANEUVERING ON VARIOUS  
 COURSES AT VARIOUS SPEEDS WHILE MAINTAINING STATION

*P. G. Smith*  
 P. G. SMITH  
 LT USN

20-24 UNDERWAY AS BEFORE. 2020 C/330° T.

*J. P. Rea*  
 J. P. REA  
 LT USNR

EXAMINED:

*J. E. Olson* LT

U. S. N. NAVIGATOR

DECK LOG—REMARKS SHEET

USS MULLINIX (DD949) ZONE DESCRIPTION +4Q DATE SUN 30 APR 19 67  
(Day) (Date) (Month)

AT/PASSAGE FROM \_\_\_\_\_ TO \_\_\_\_\_

POSITION	ZONE	TIME
0800		
L <u>30°45.5'N</u> BY <u>2</u>		
λ <u>73°23.5'W</u> BY <u>2</u>		

POSITION	ZONE	TIME
1200		
L <u>32°02.2'N</u> BY <u>2</u>		
λ <u>73°47.7'W</u> BY <u>2</u>		

POSITION	ZONE	TIME
2000		
L <u>34°36.5'N</u> BY <u>2</u>		
λ <u>74°31'W</u> BY <u>2</u>		

LEGEND: 1-CELESTIAL  
2-ELECTRONIC  
3-VISUAL  
4-D. R.

REMARKS

ΦΦ-Φ4 STEAMING IN COMPANY WITH TASK GROUP 20.4 COMPOSED OF USS COLUMBUS (CG12), USS LAWRENCE (DDG4), USS WEEKS (DD70), USS CONY (DD ) AND THIS SHIP ENROUTE FROM SA PUERTO RICO OPAREA TO NORFOLK VIRGINIA IN ACCORDANCE WITH CTF 20/COMCRUDESFLOT 12 OPERATION ORDER 3-67. THIS SHIP IN STATION THREE IN CIRCULAR SCREEN 11C4 CIRCLE 3. FORMATION COURSE 330, SPEED 18KTS. SOPA IS CTF 20 IN USS COLUMBUS (CG12), OTC IS C.O. USS COLUMBUS (CG12). COLUMBUS IS GUIDE BEARING 315, DISTANCE 3000 YDS. CONDITION OF READINESS FOUR AND MATERIAL CONDITION YOKE SET. SHIP DARKENED EXCEPT FOR NAVIGATIONAL LIGHTS. SCREEN COMMANDER IS COMDESRON 32 IN THIS SHIP.

*J. E. Olson*  
J. E. OLSON  
LT USN

Φ4-Φ8 UNDERWAY AS BEFORE. 0602 1/BC 3450T 1/RS 20KTS 0745 MUSTERED THE CREW AF ON STATION. NO ABSENTEES

RCZ

*R. L. Zimmerman*  
R. L. ZIMMERMAN  
LTJG USNR

Φ8-12 UNDERWAY AS BEFORE. MANEUVERING TO MAINTAIN STATION. 0803 LIT FIRES UNDER 2A BOILER. 1001 2A BROUGHT ON THE LINE, 2B BOILER SECURED.

*P. G. Smith*  
P. G. SMITH  
LT USN

12-16 UNDERWAY AS BEFORE. 1223 LIT FIRES UNDER #2B BOILER. 1346 #2B BOILER ON THE LINE. 1353 SECURED #2A BOILER. 1505 #2 SHIPS SERVICE GENERATOR ON THE LINE. 1538 EXERCISED THE CREW AT GENERAL QUARTERS.

*J. P. Rea*  
J. P. REA  
LT USNR

EXAMINED

U. S. N. NAVIGATOR

USS MULLINIX DD944DATE 30 APRIL SUNDAY 19 67  
(Day) (Date) (Month)

## REMARKS—CONTINUED

16-18 UNDERWAY AS BEFORE. 1703 O/C TO 350 1733 SECURED FROM GENERAL QUARTERS. 1737 COMMENCED STEERING VARIOUS COURSES AT VARIOUS SPEEDS WHILE CONDUCTING ENGINEERING CASUALTY CONTROL DRILLS.

*J. E. Olson*  
J. E. OLSON  
LT USN

~~1820~~

18-20 UNDERWAY AS BEFORE. 1838 SECURED FROM BASIC ENGINEERING CASUALTY CONTROL EXERCISES. MANEUVERING TO REGAIN STATION 1854 REASSUMED STATION. BASE COURSE 350T BASE SPEED 20KTS.

*R. L. Zimmerman*  
R. L. ZIMMERMAN  
LTJG USNR

20-24 Underway as before.

*P. G. Smith*  
P. G. SMITH  
LT USN

EXAMINED:

*J. E. Olson* LT U. S. N. NAVIGATOR